

Berner Fachhochschule

Sébastien Fischer

GSW



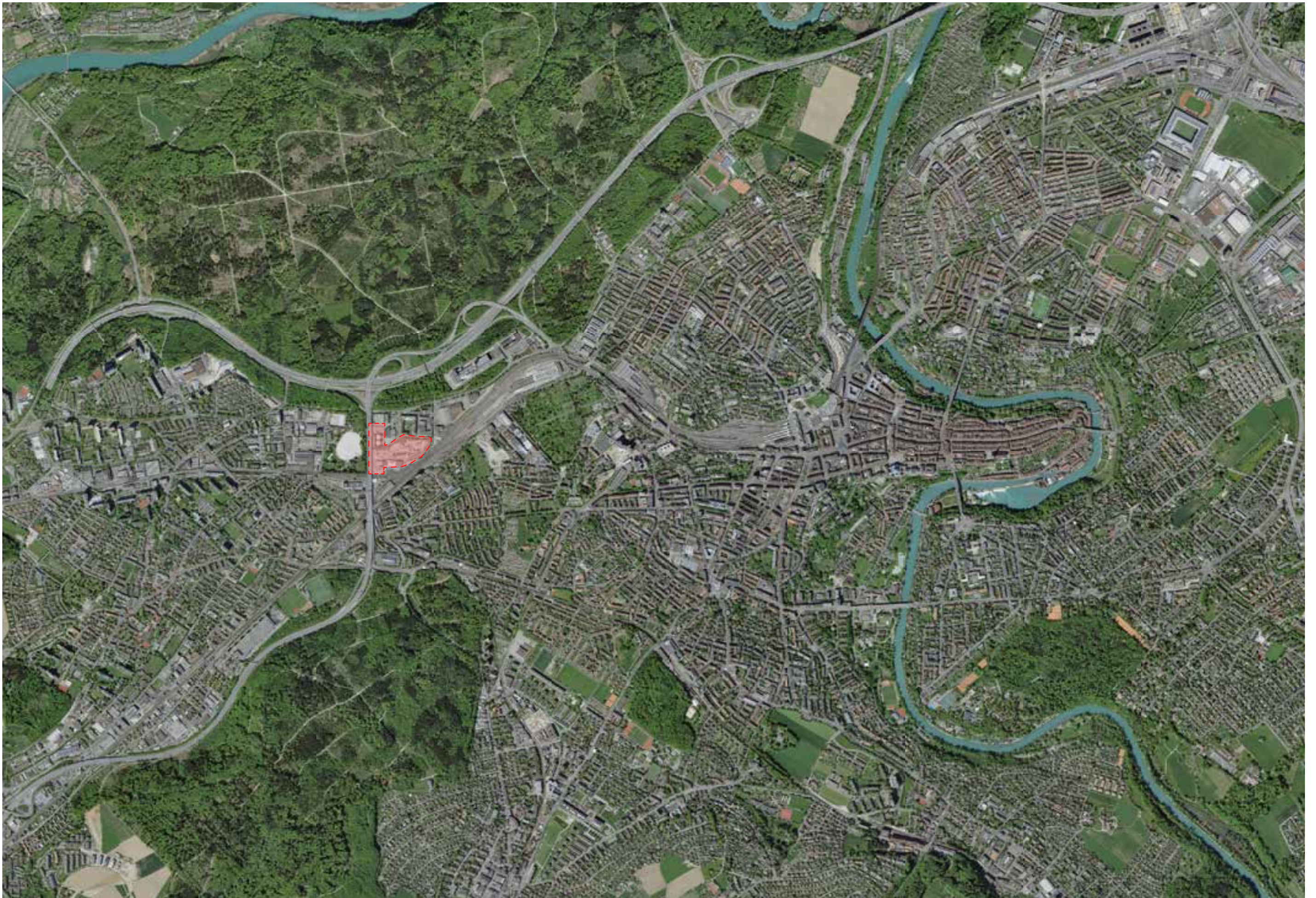
Bern /
Bern Hallerstrasse 10

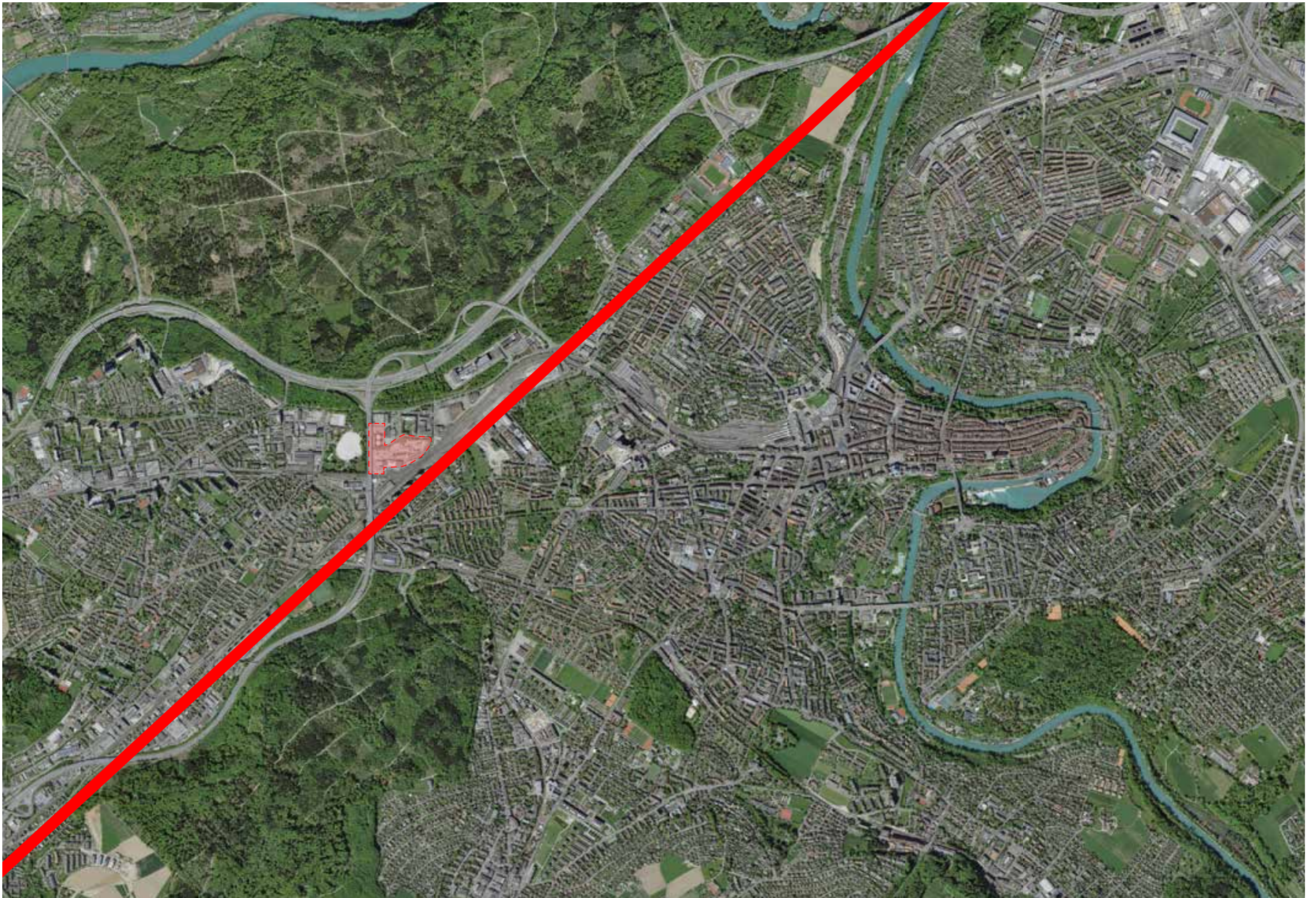


Bern /
Bern Schwarztorstrasse 48

HKB

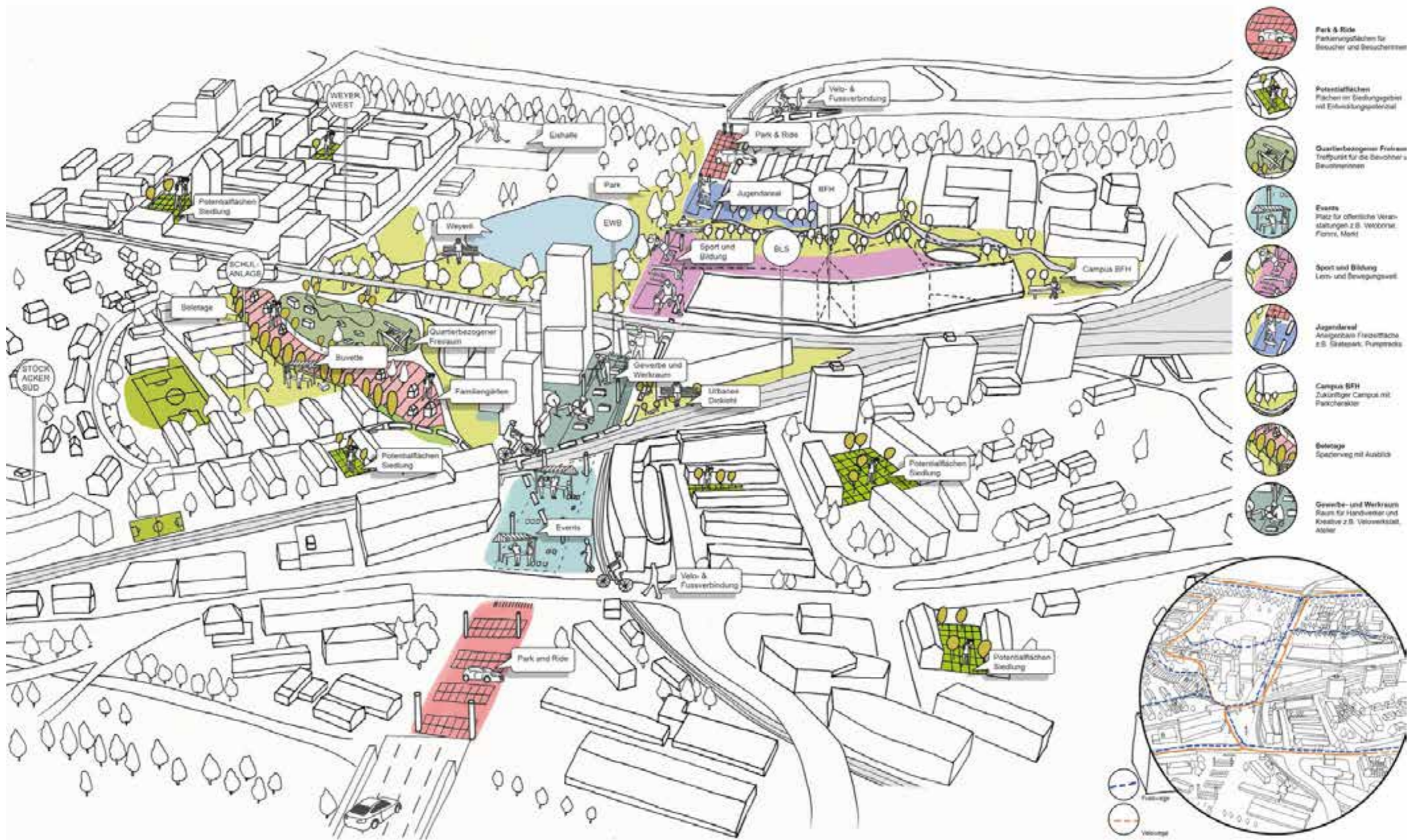




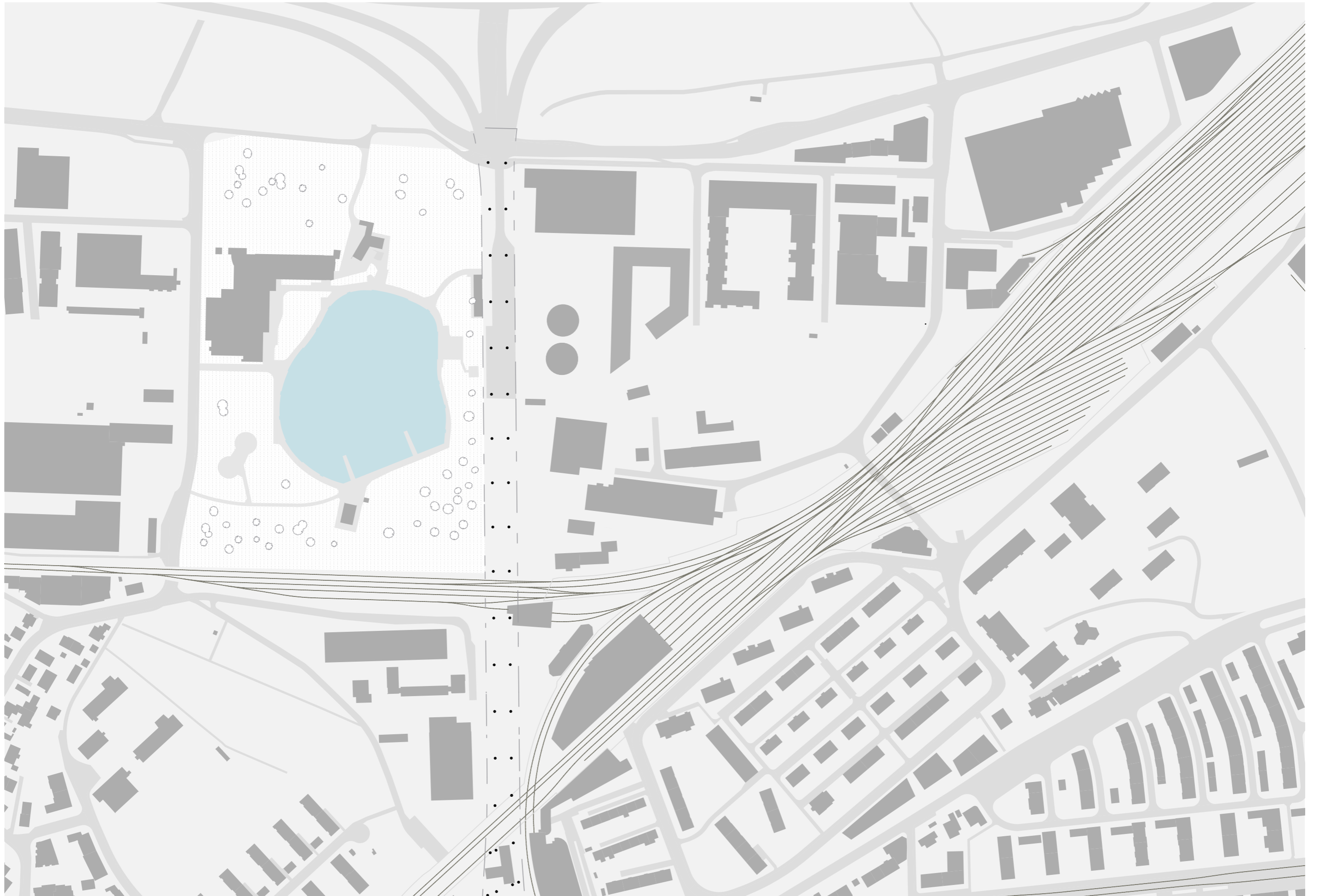


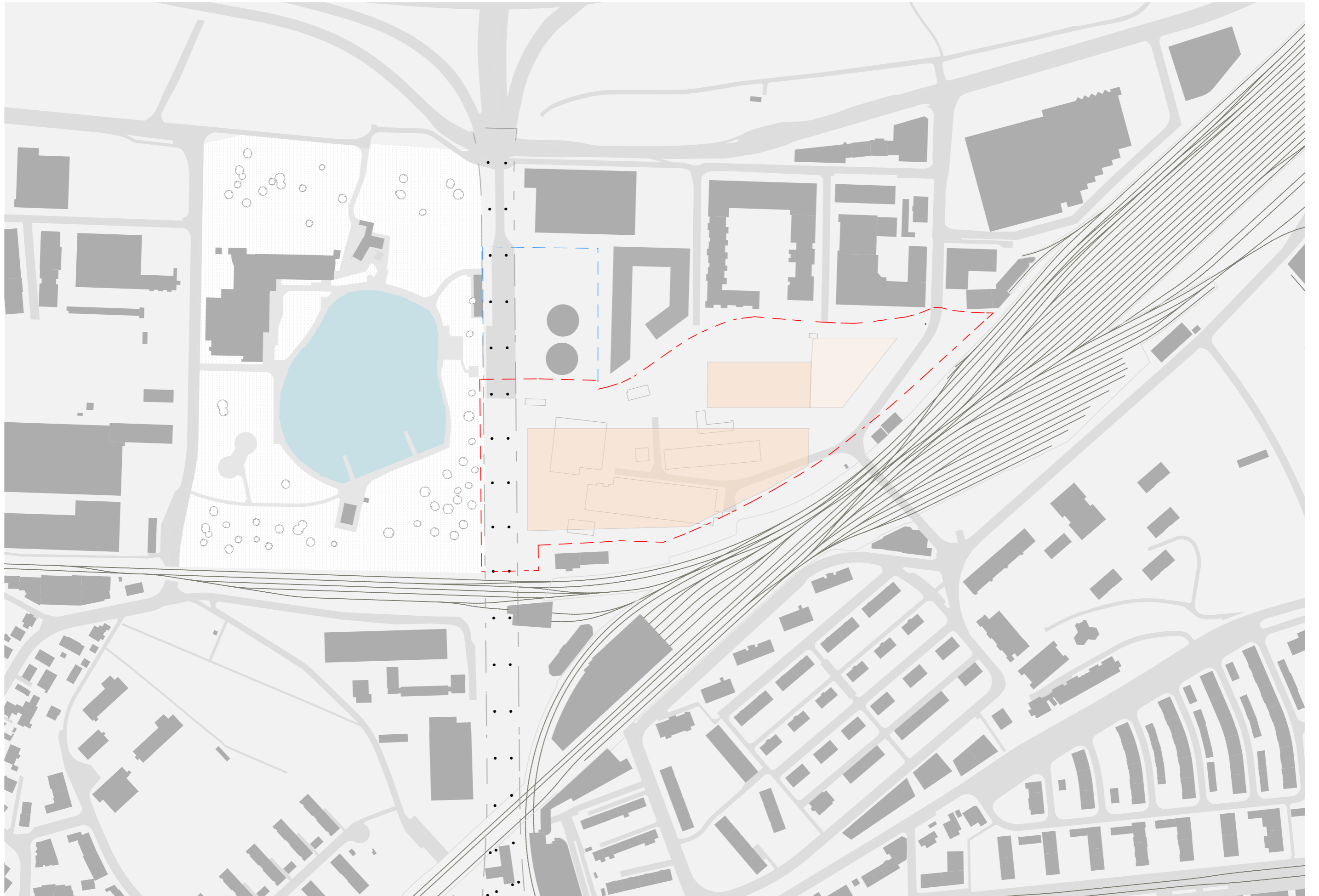


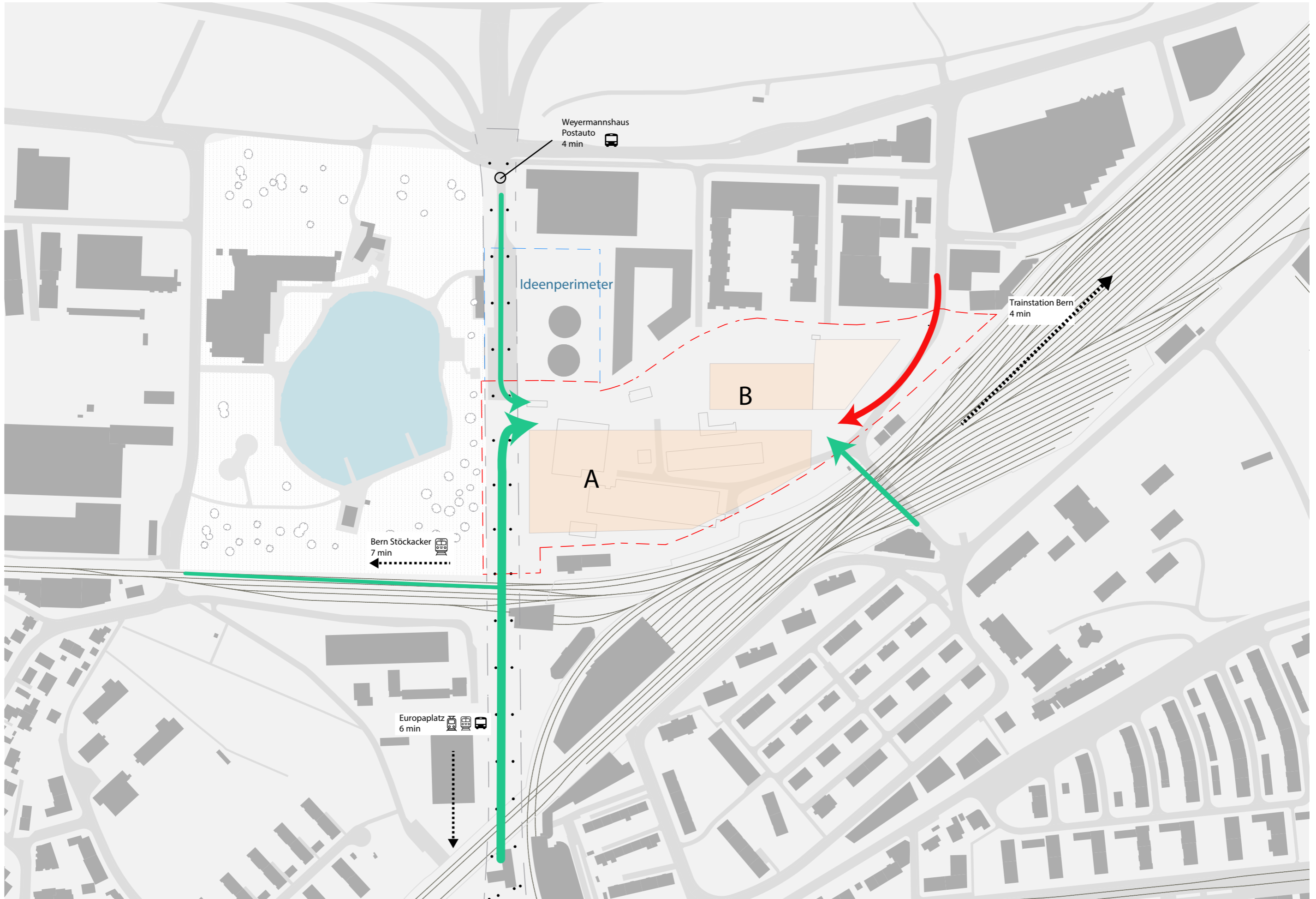
Sourroundings of Campus

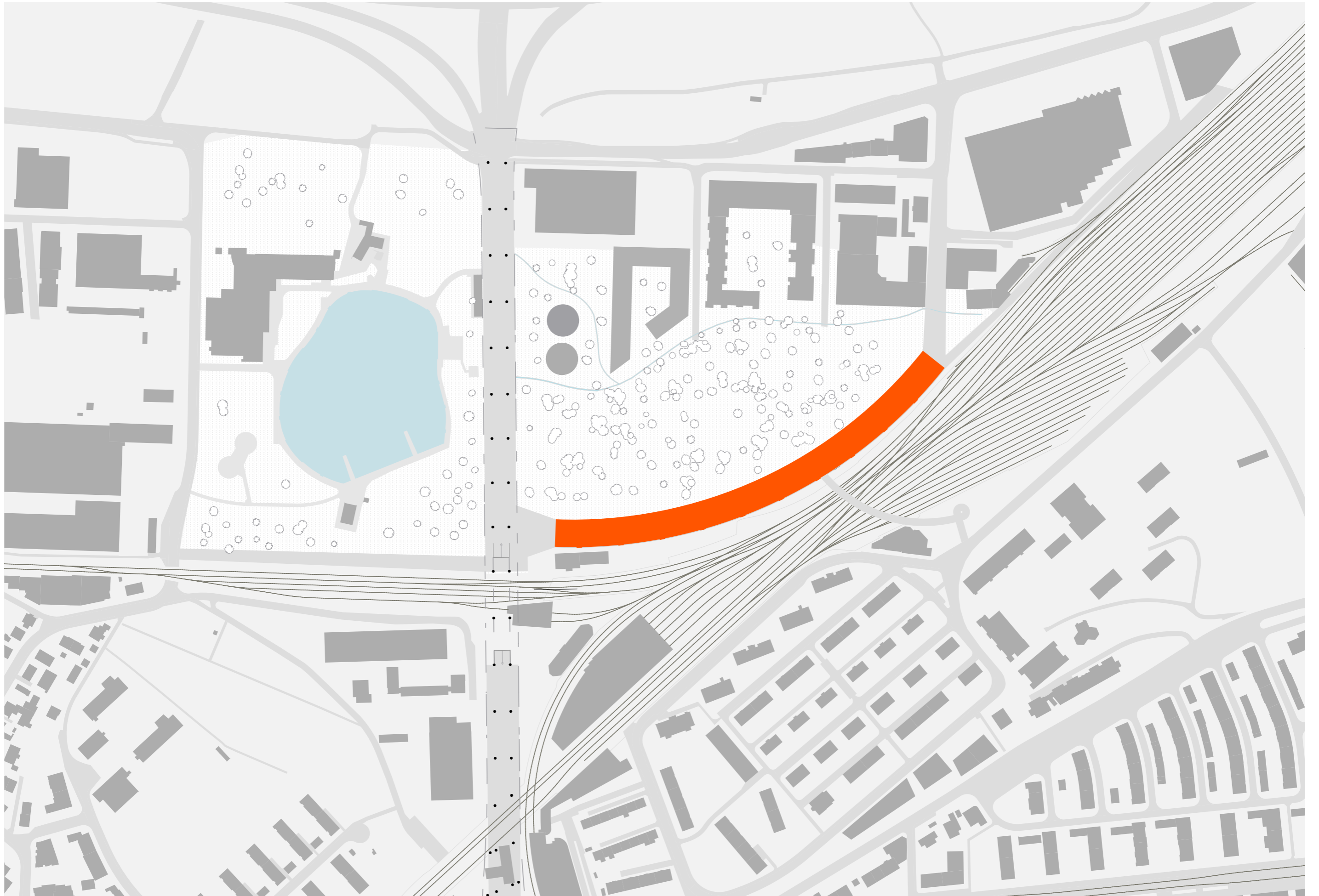


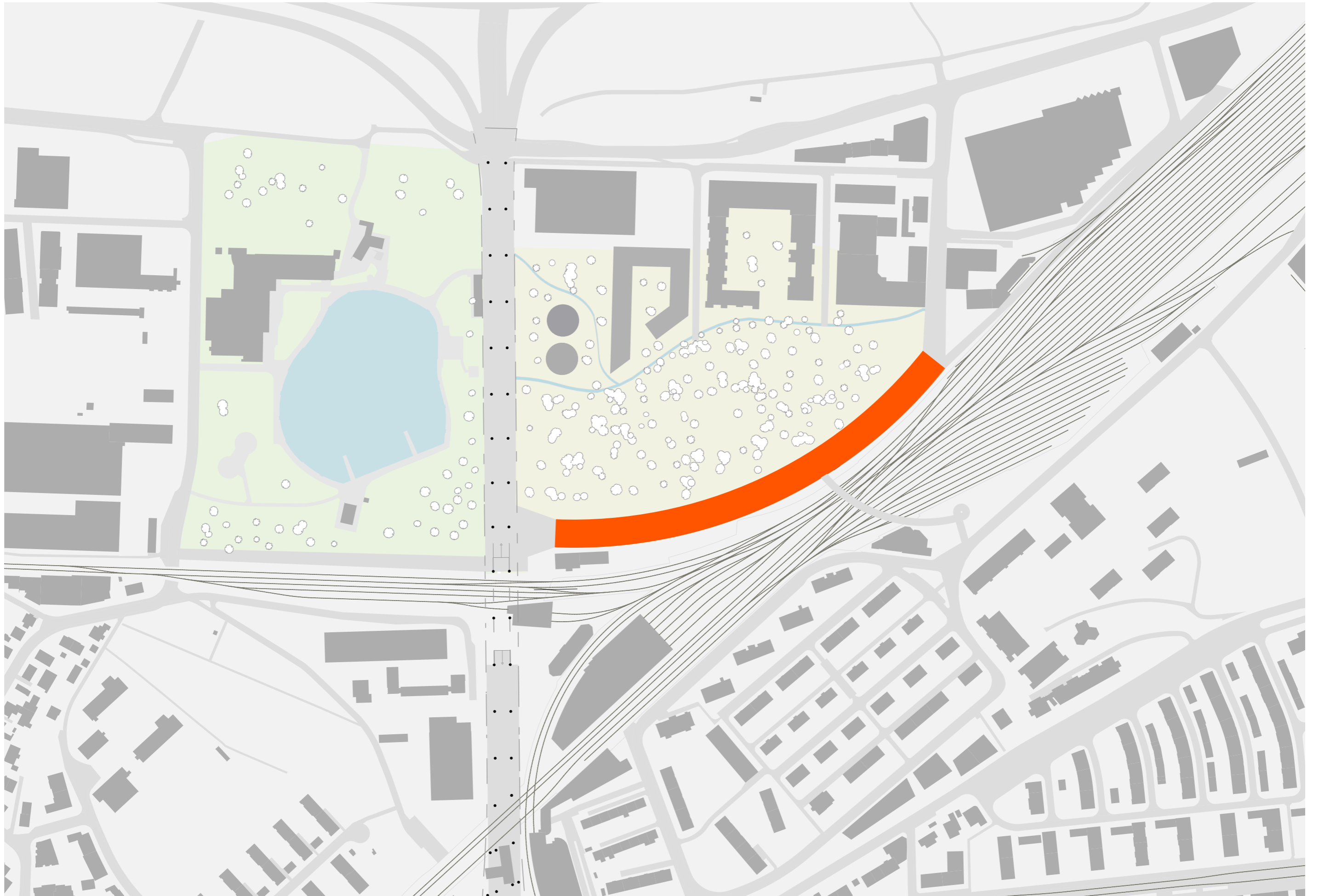
EWB Arealentwicklung Holligen _ 18/04/2018 _ Nissim Wentzlaff Architekten _ Bryum Landschaftsarchitekten _ Rapp Trans AG

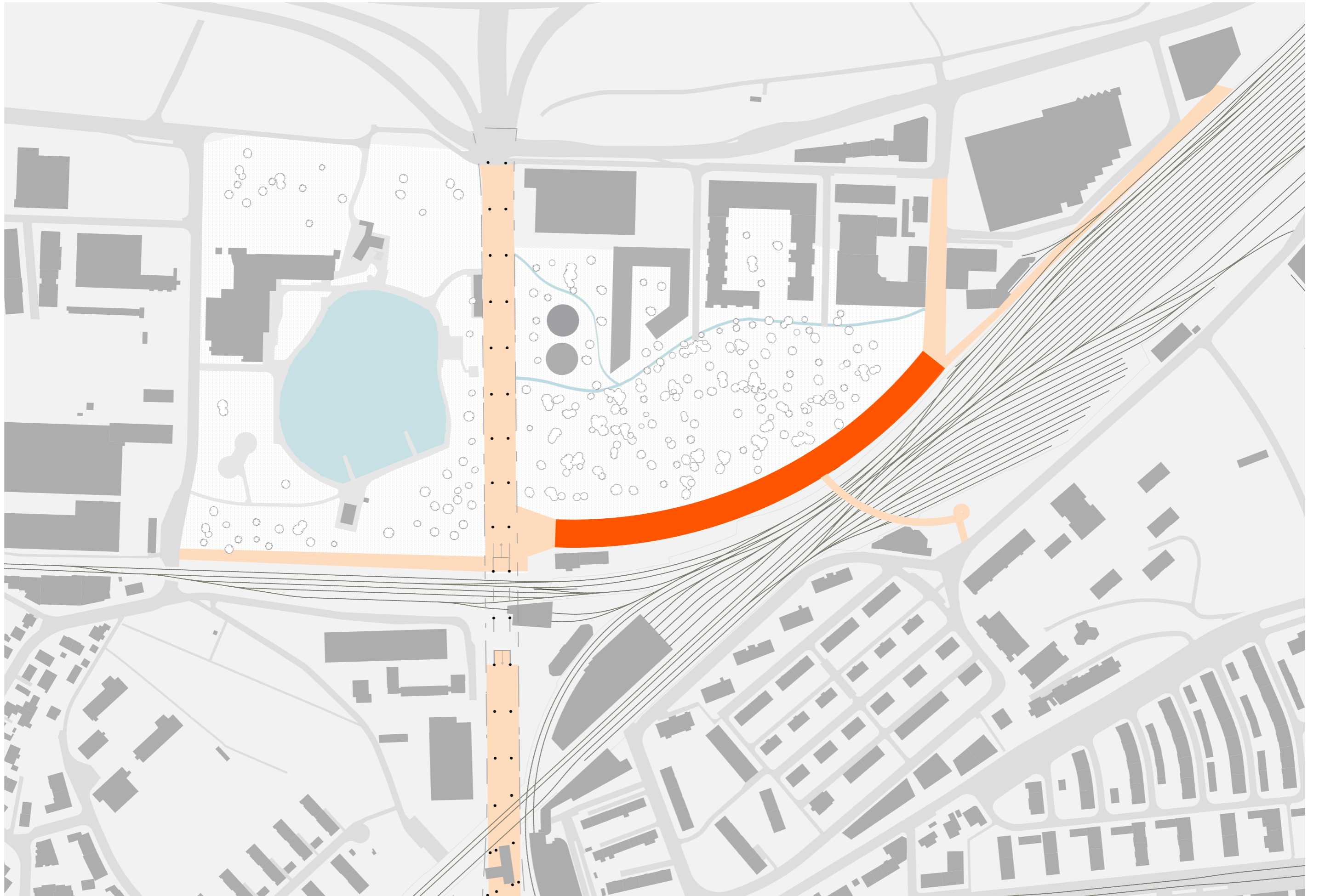
















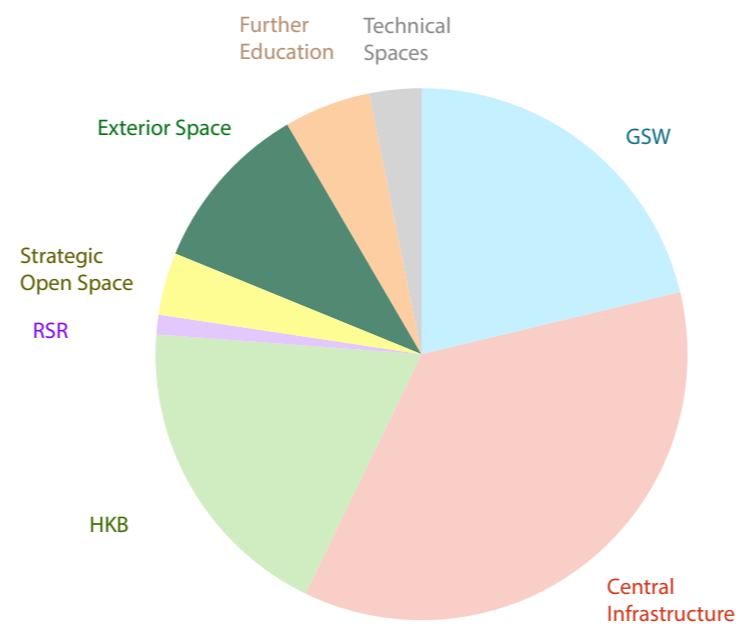
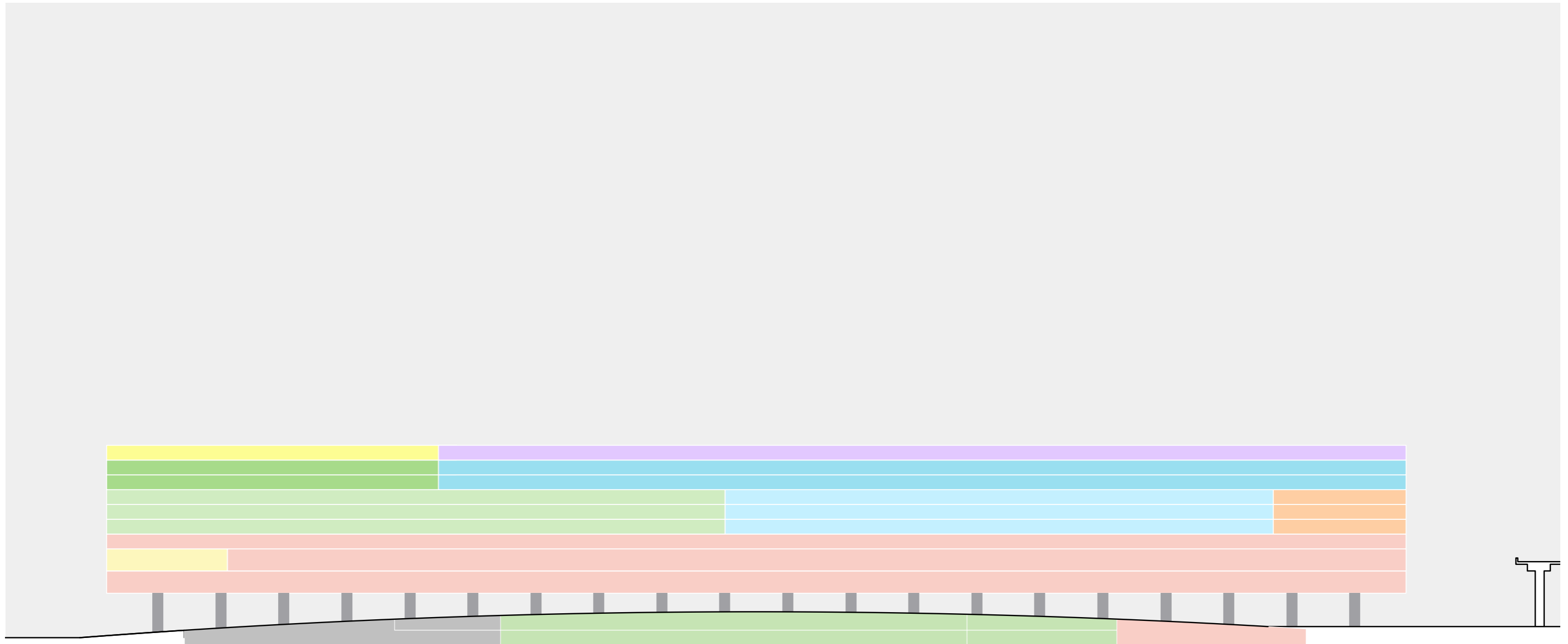
Perspective




Perspective

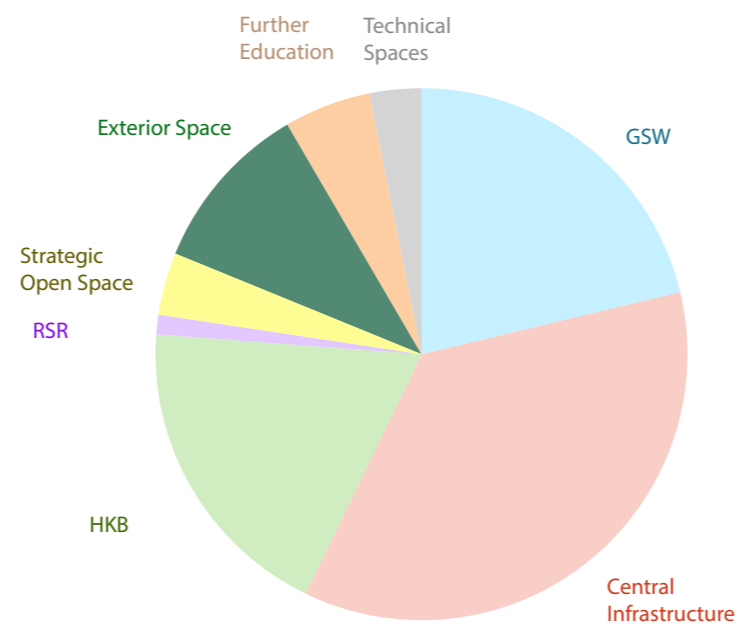
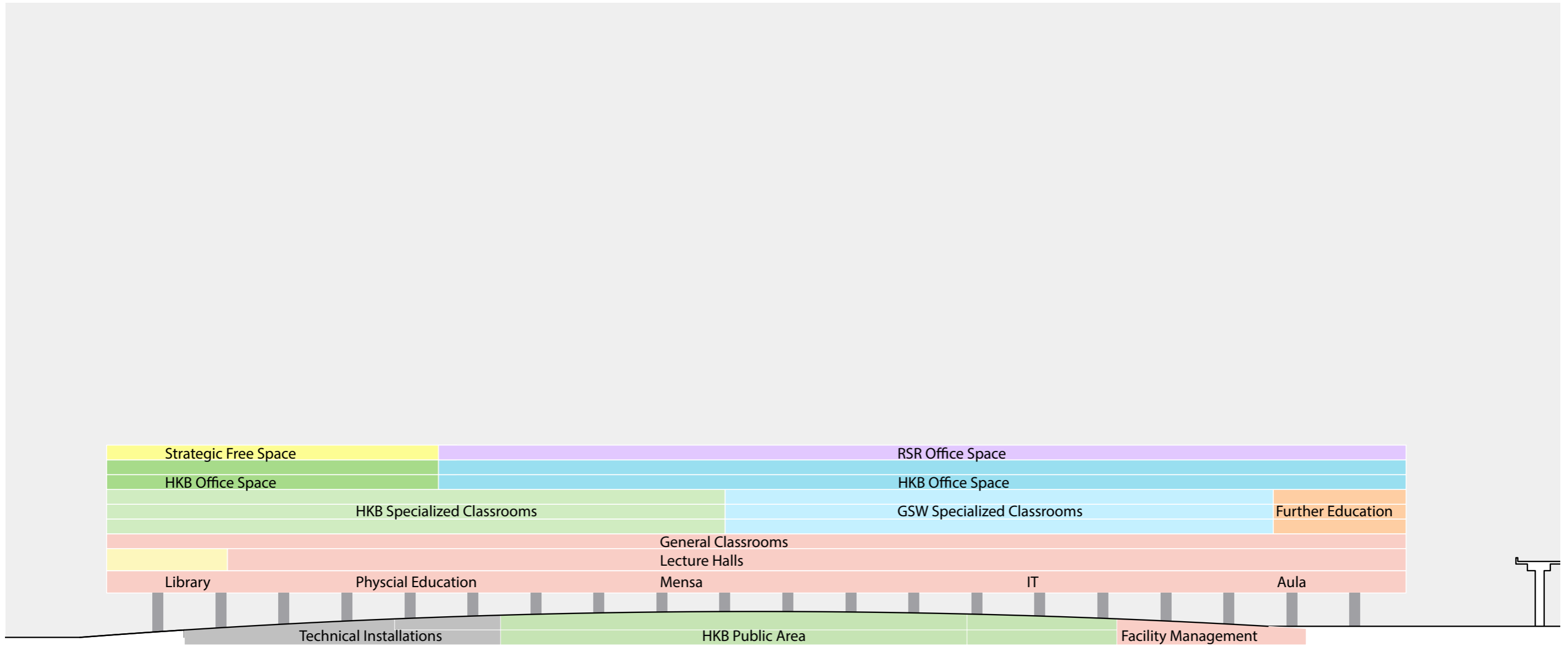


Collage




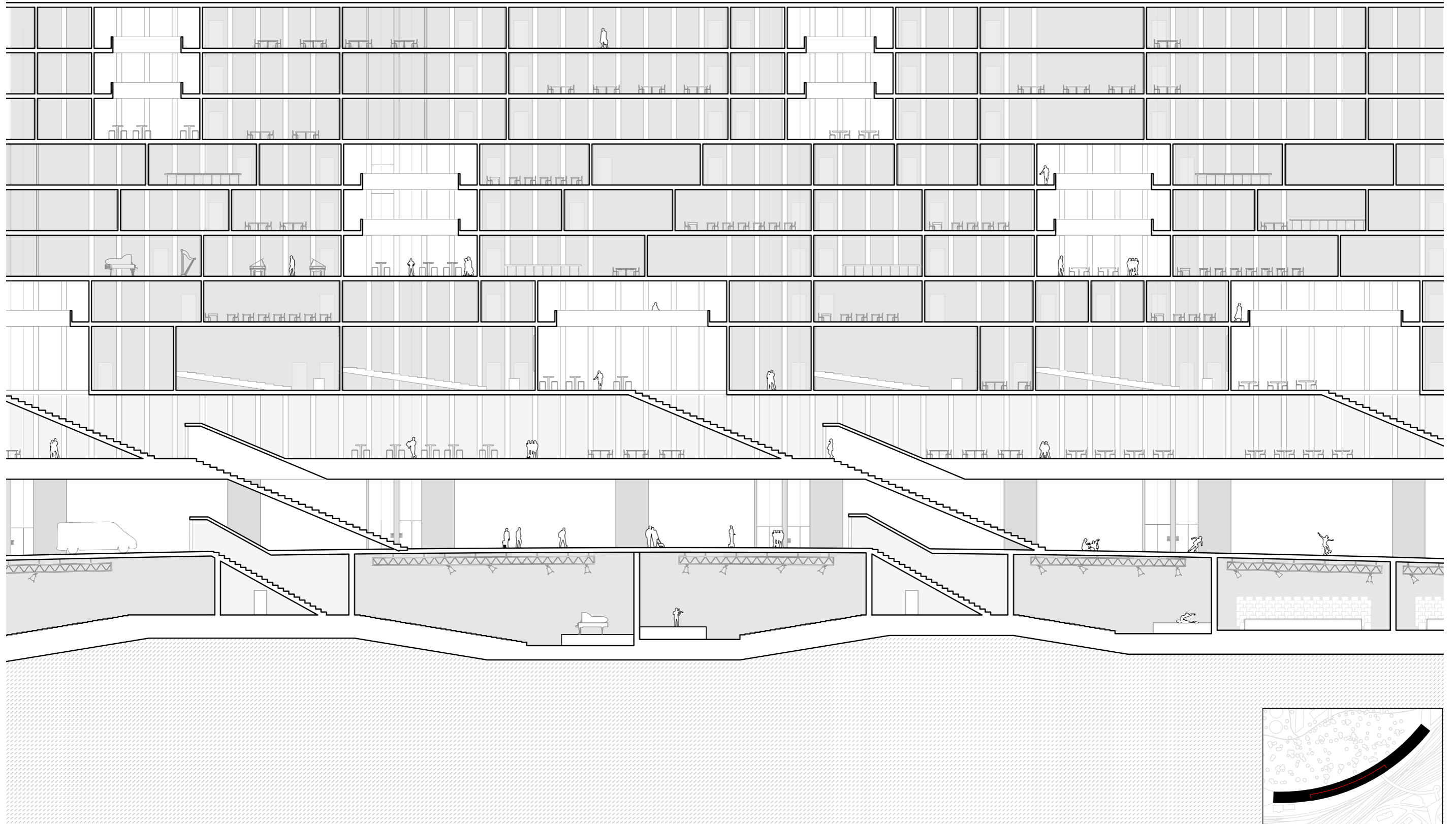
Program



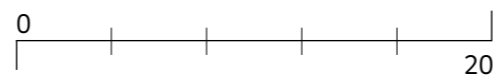


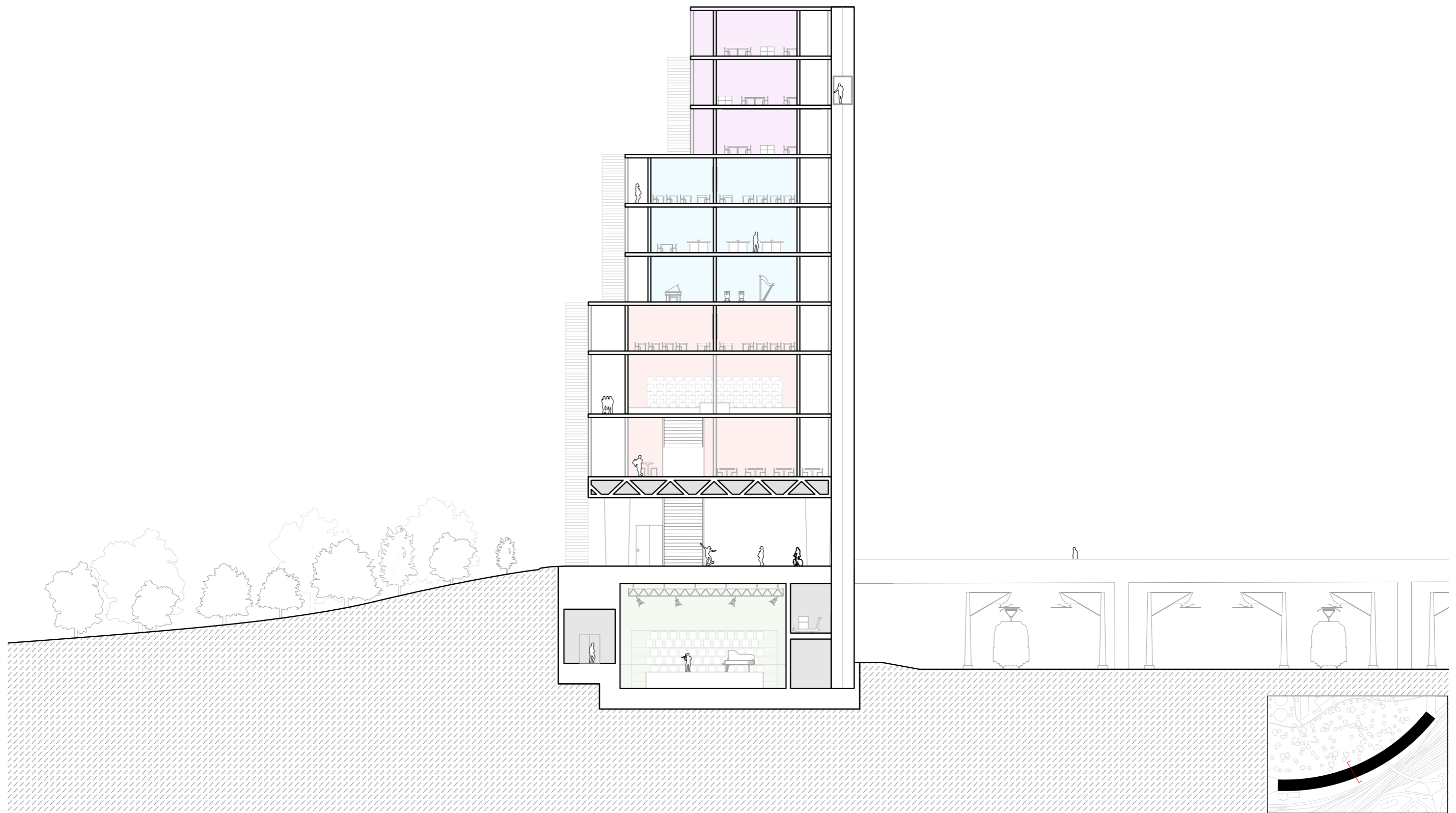
Program





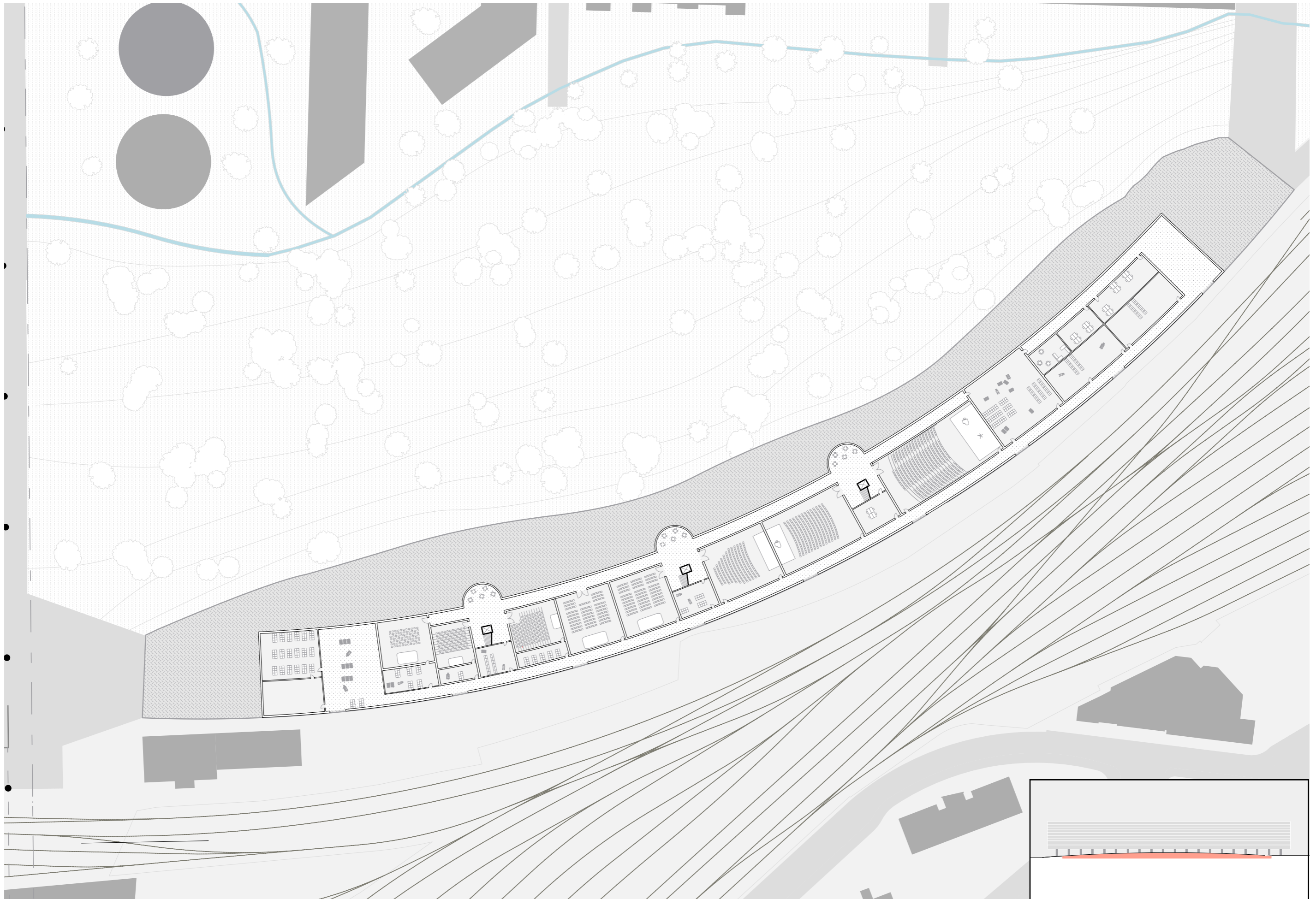
Section BB



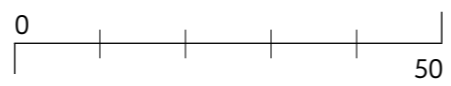


Section BB









Underground

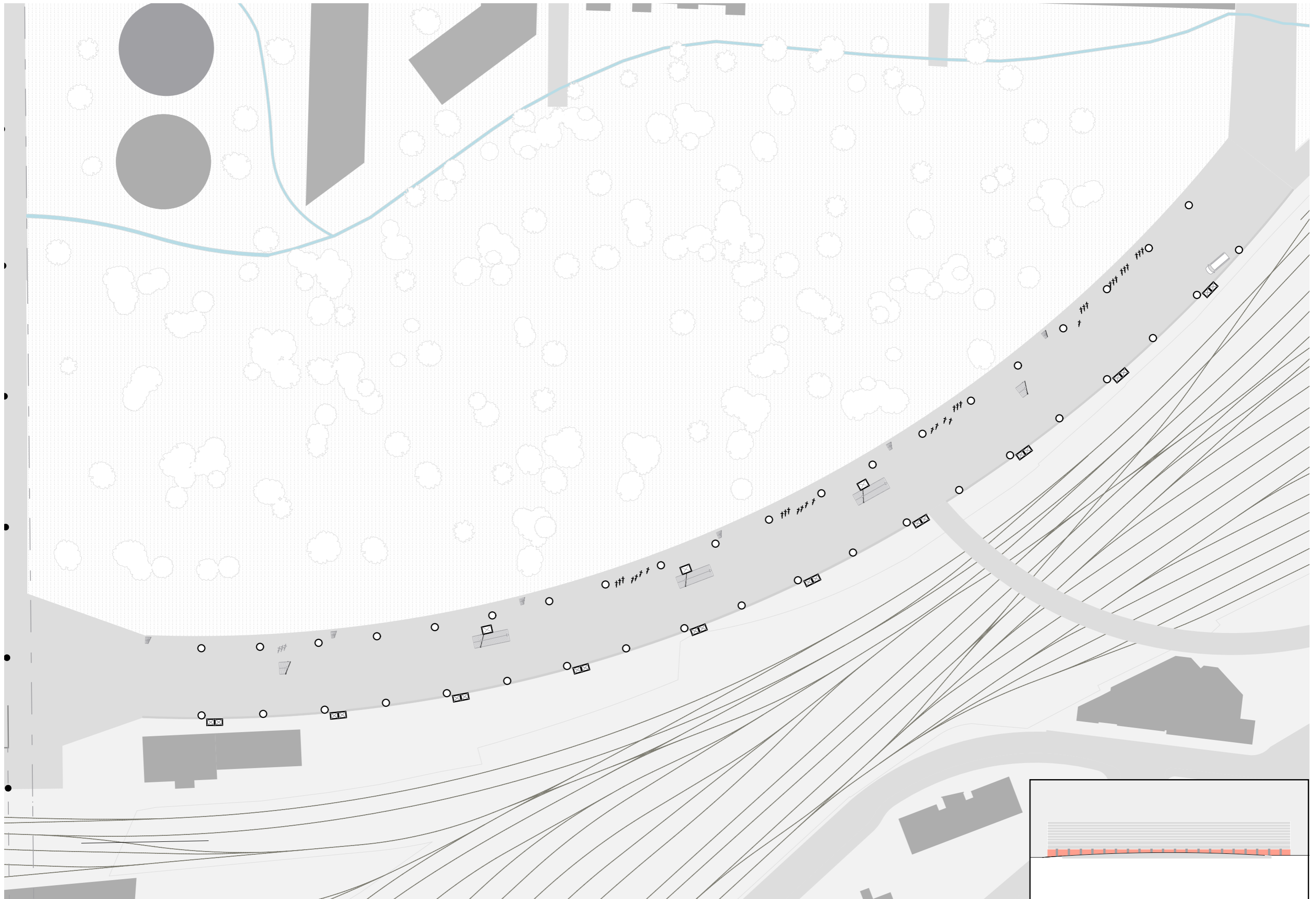




	Public Zone
	Concert Halls
	Backstage and Delivery

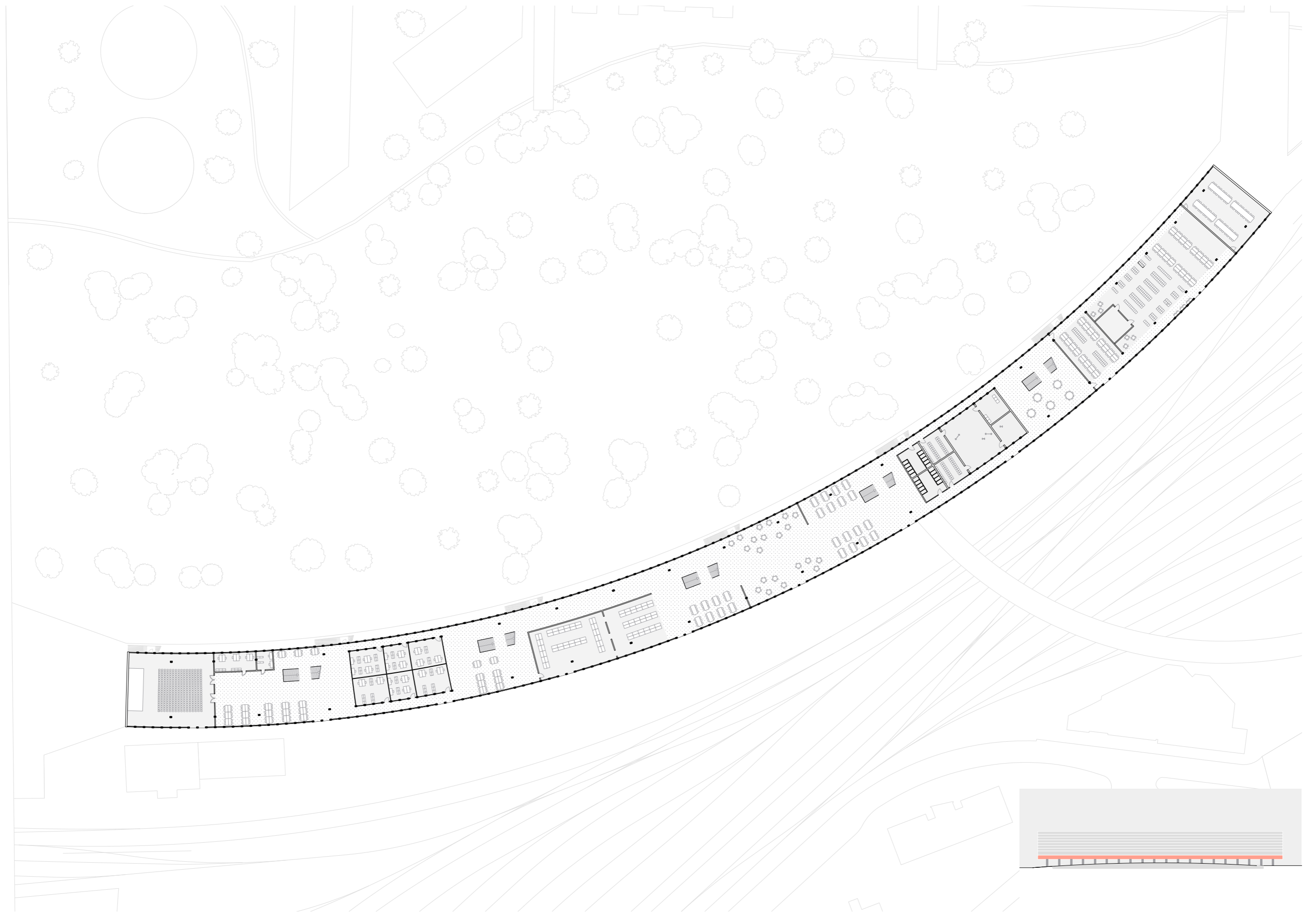
Underground



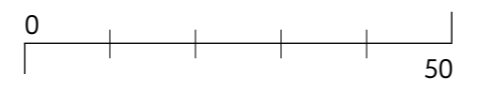


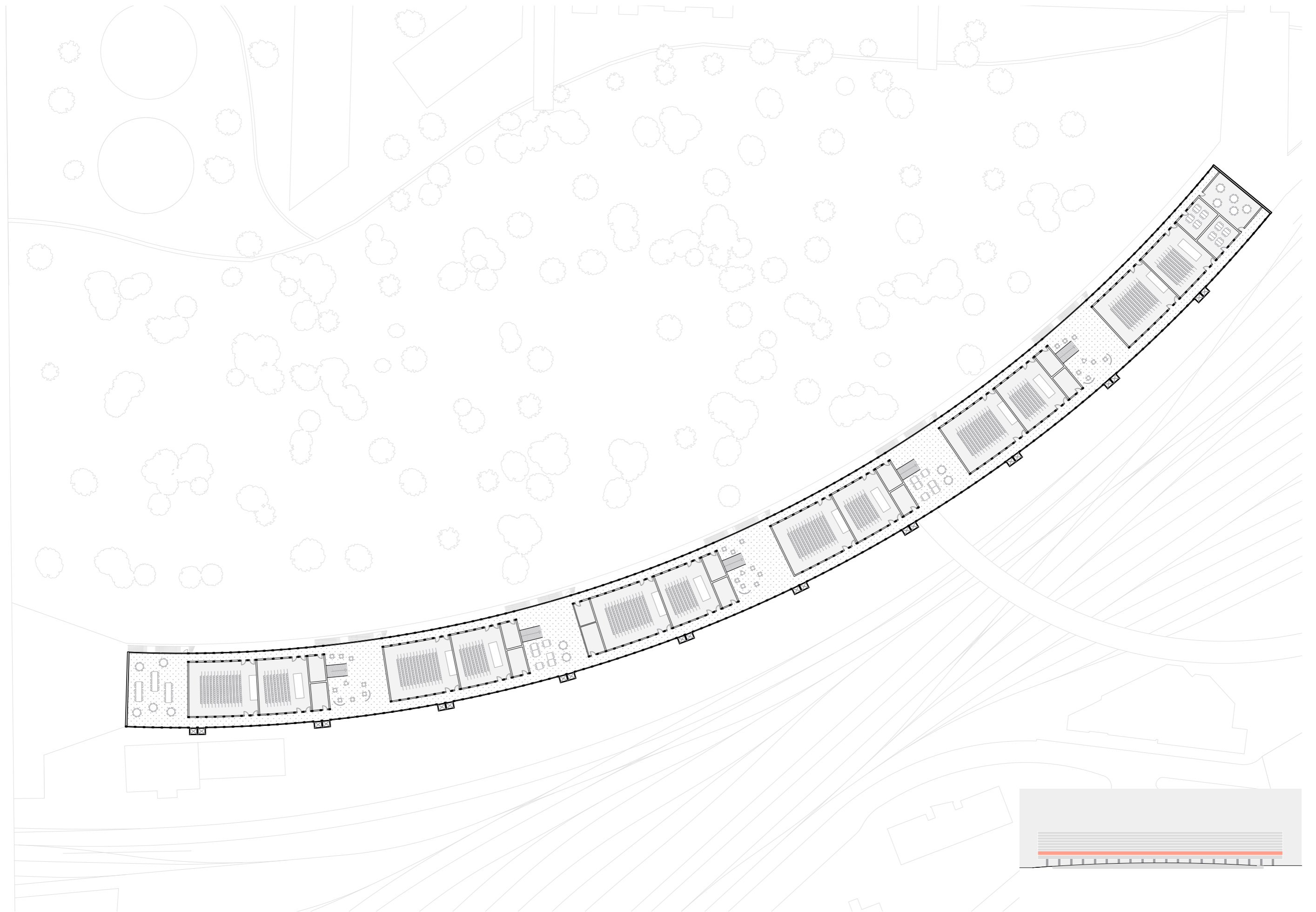
Ground Floor



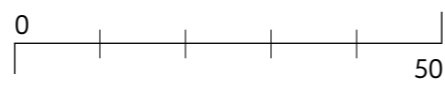


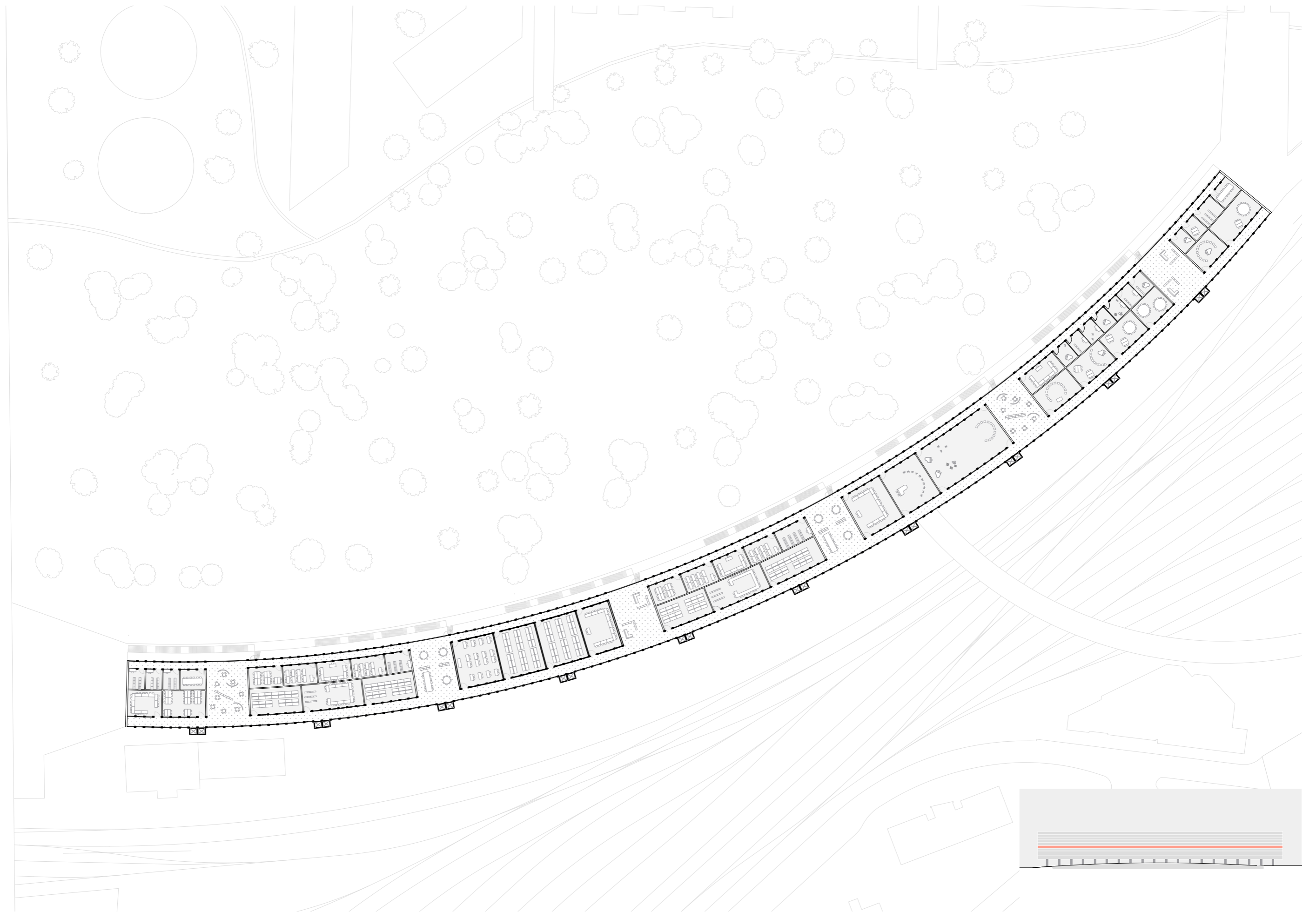
Ground Floor

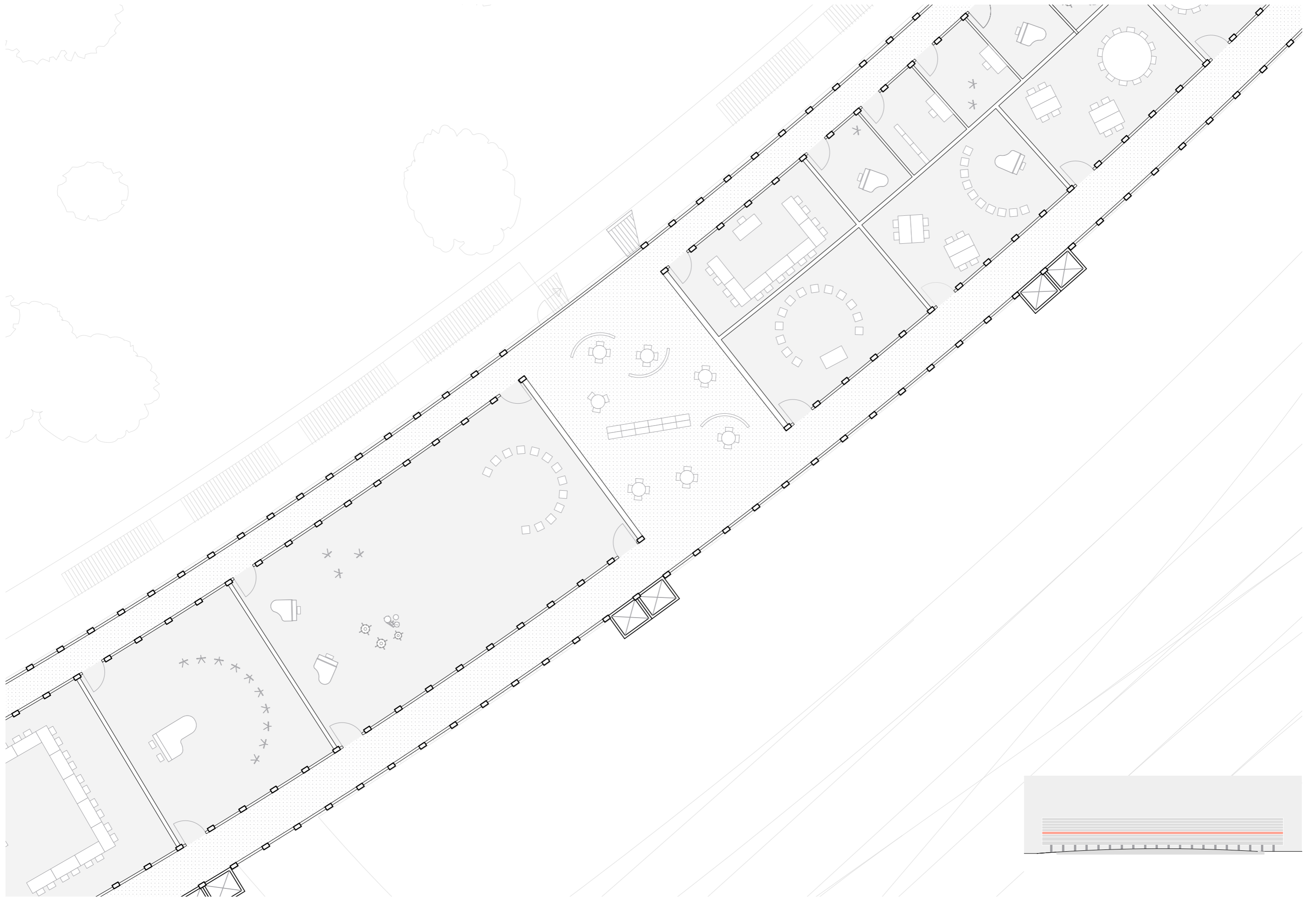




2. Floor

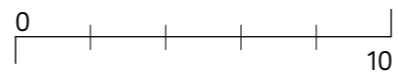


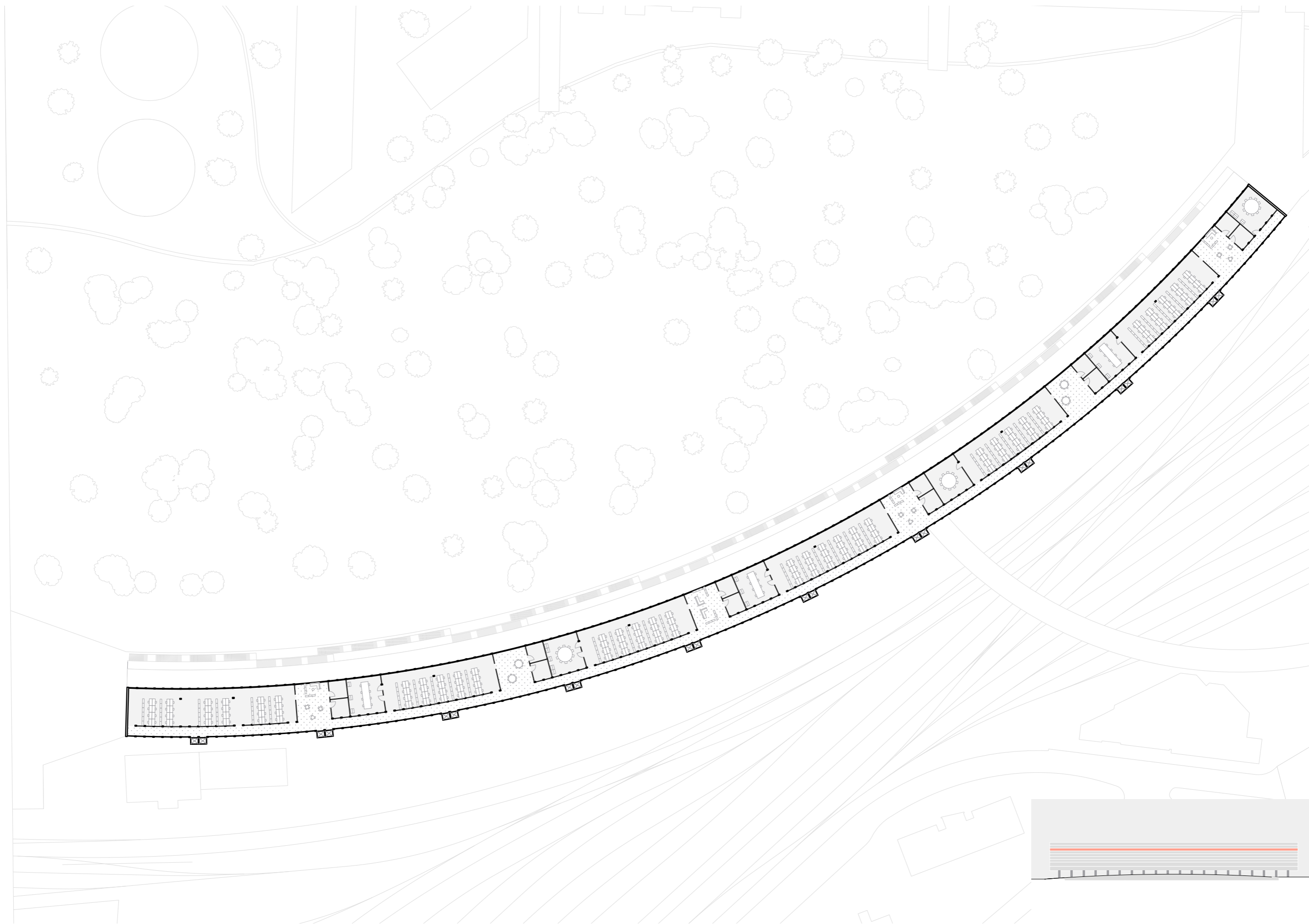







5. Floor






7. Floor



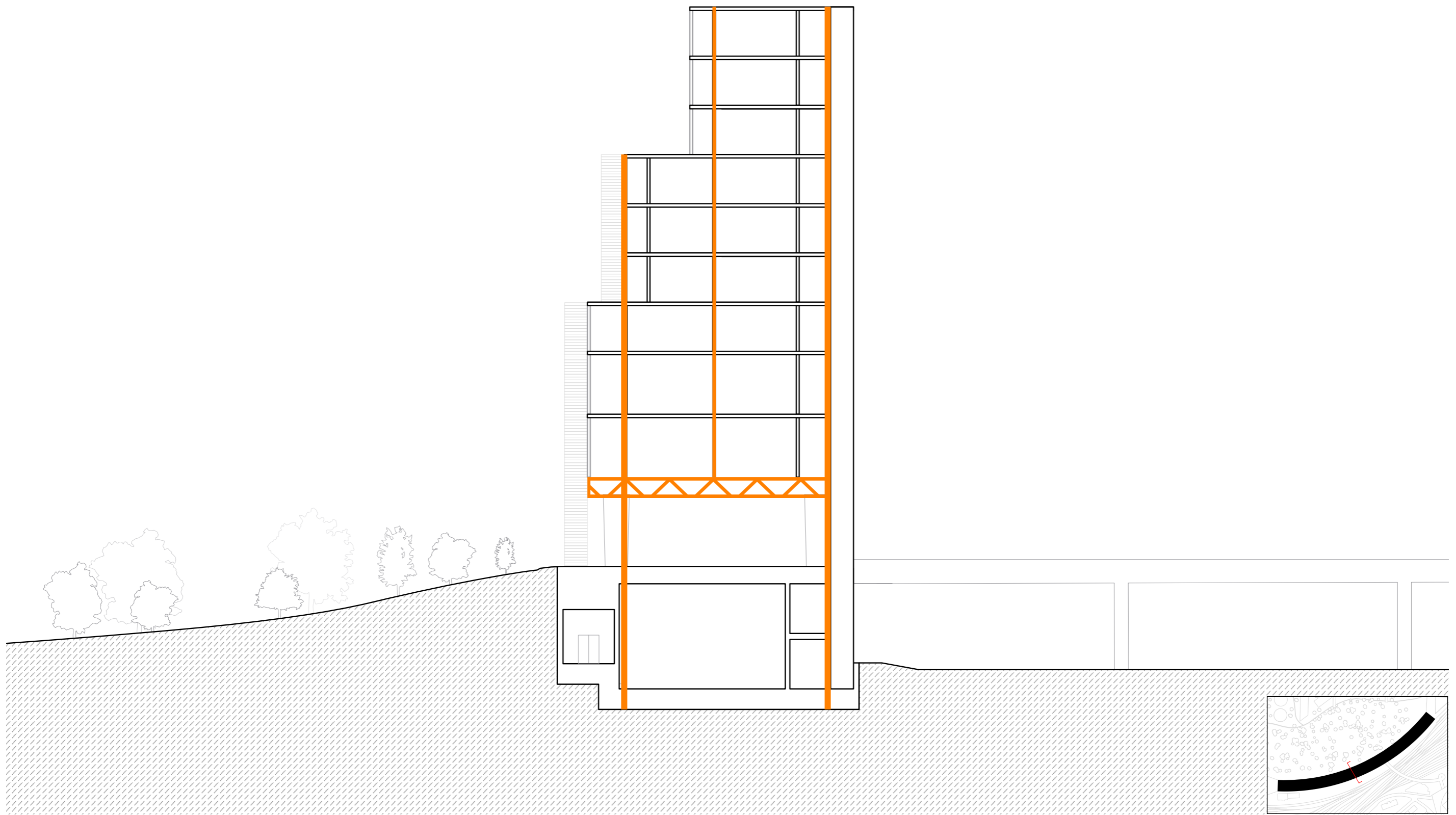


Perspective 2

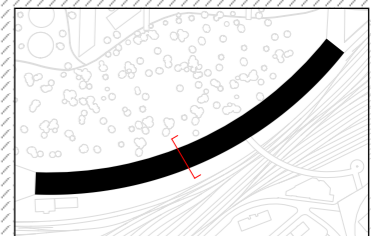



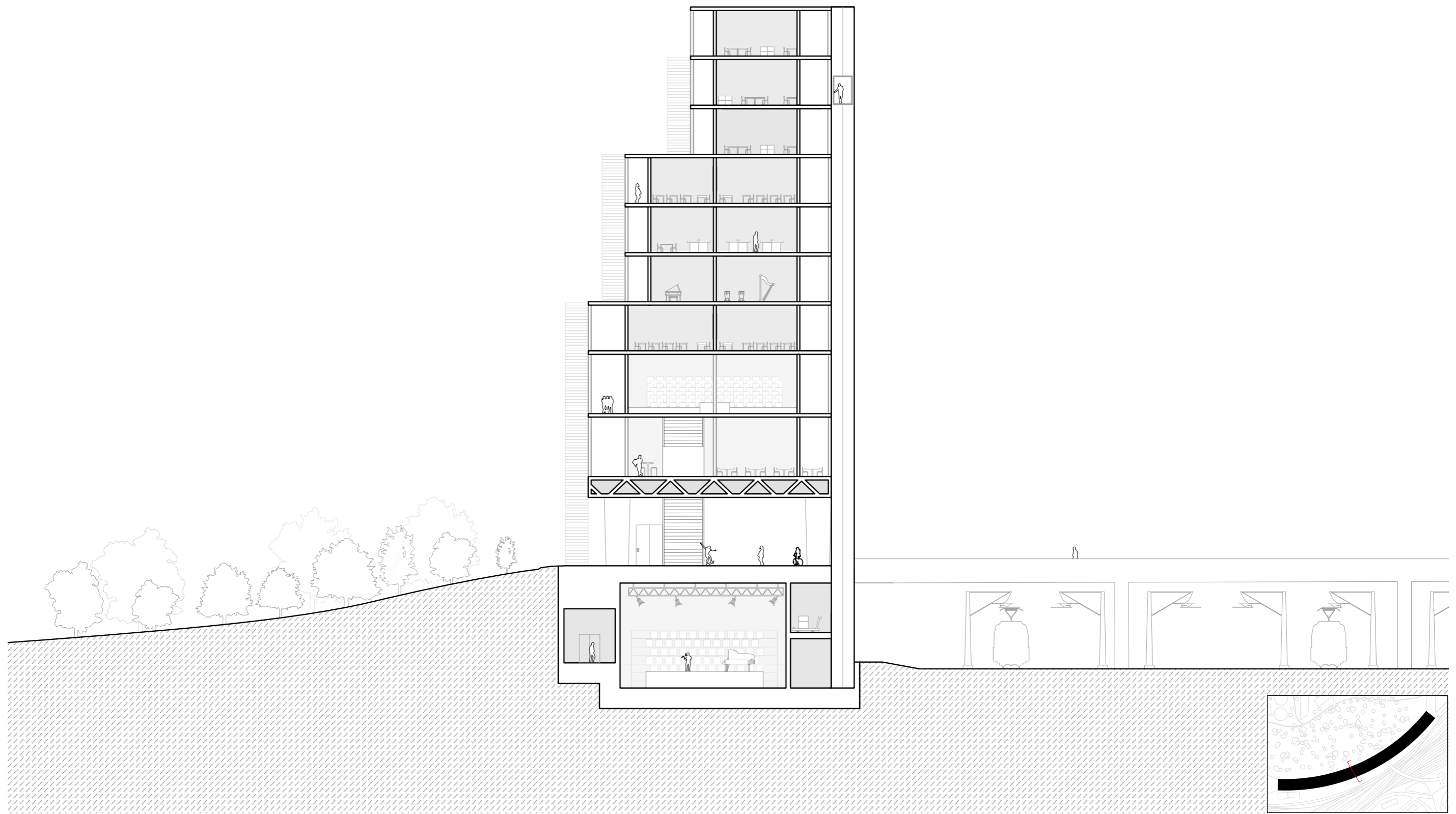
Animation 2

Appendix

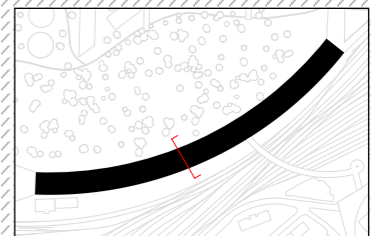


Section BB
Structure






Section BB







Perspective 2

Quellenangaben

Konzeptstudie Ausserholligen

<https://www.bern.ch/themen/planen-und-bauen/stadtentwicklung/stadtentwicklungsprojekte/chantier-planungen/esp-ausserholligen-1/projekte/gesamtprojekt-oeffentliche-infrastruktur>

Satelitenbild Bern

www.geo.admin.ch

