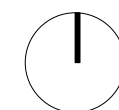


Site Plan Campus Charité Mitte





0 20 40 60 100 METER 1:2000


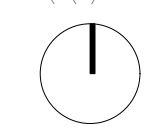


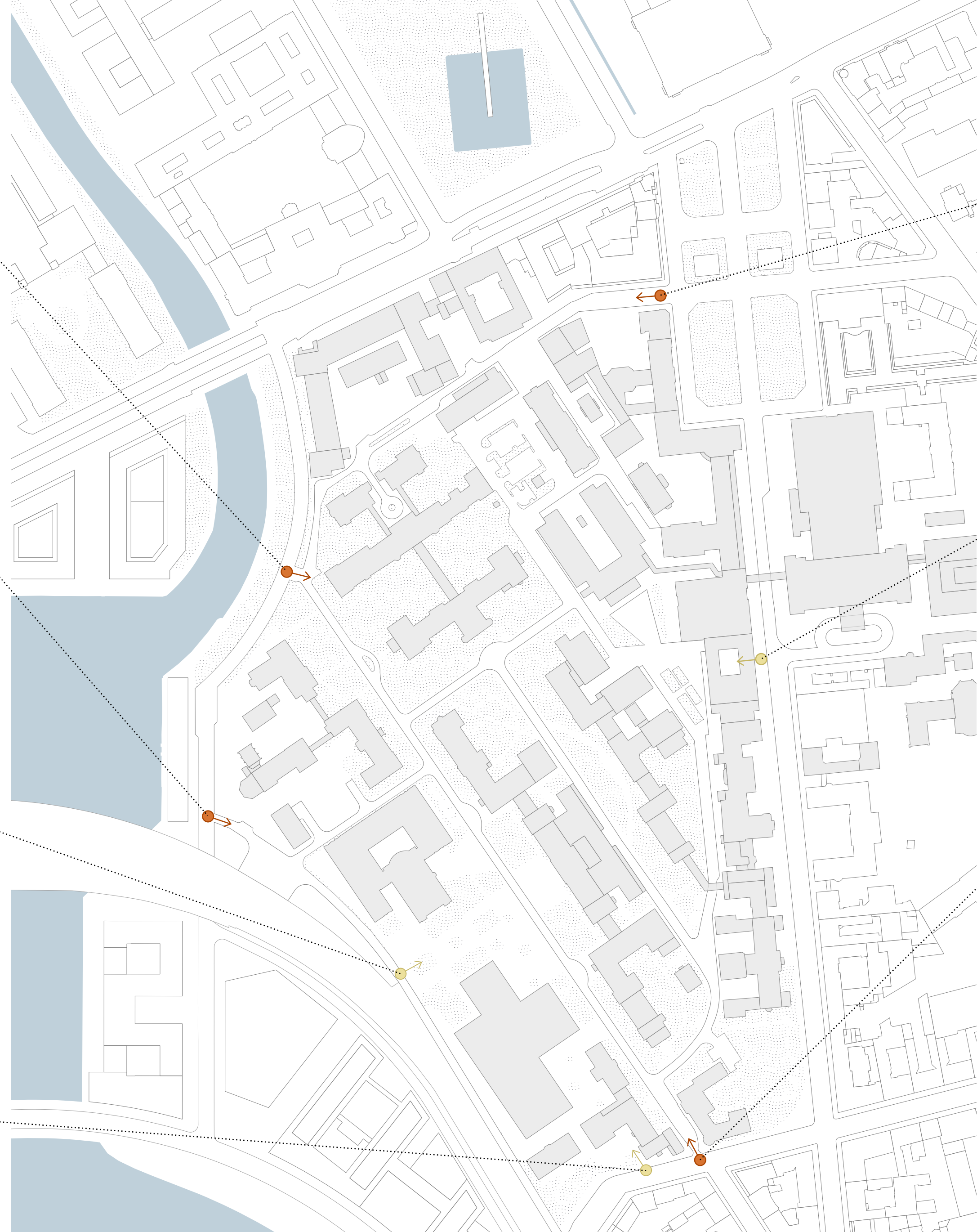
Historical Campus Charité Mitte



-  Luisenstrasse
-  Invalidenstrasse

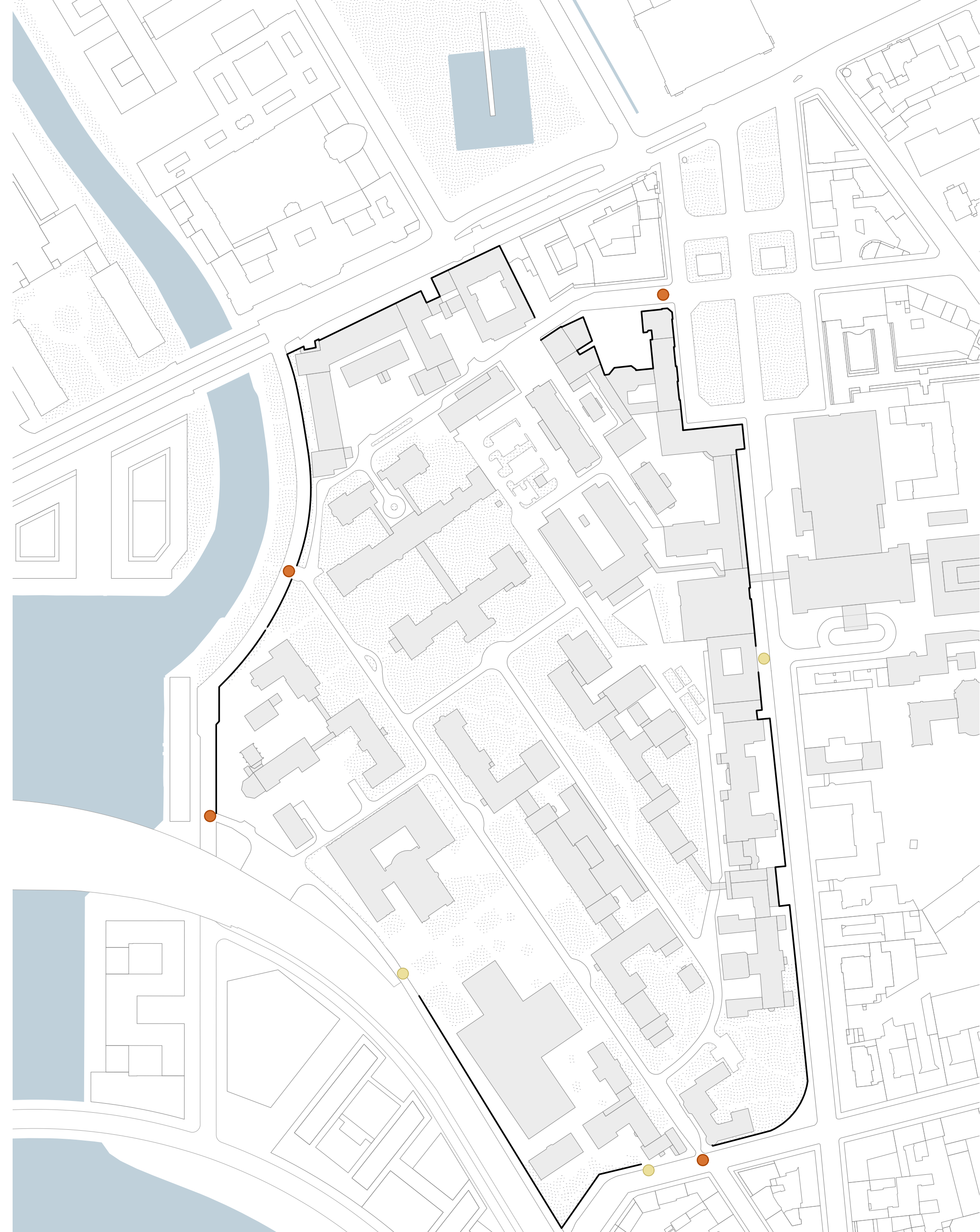
Street names



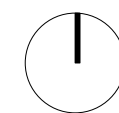


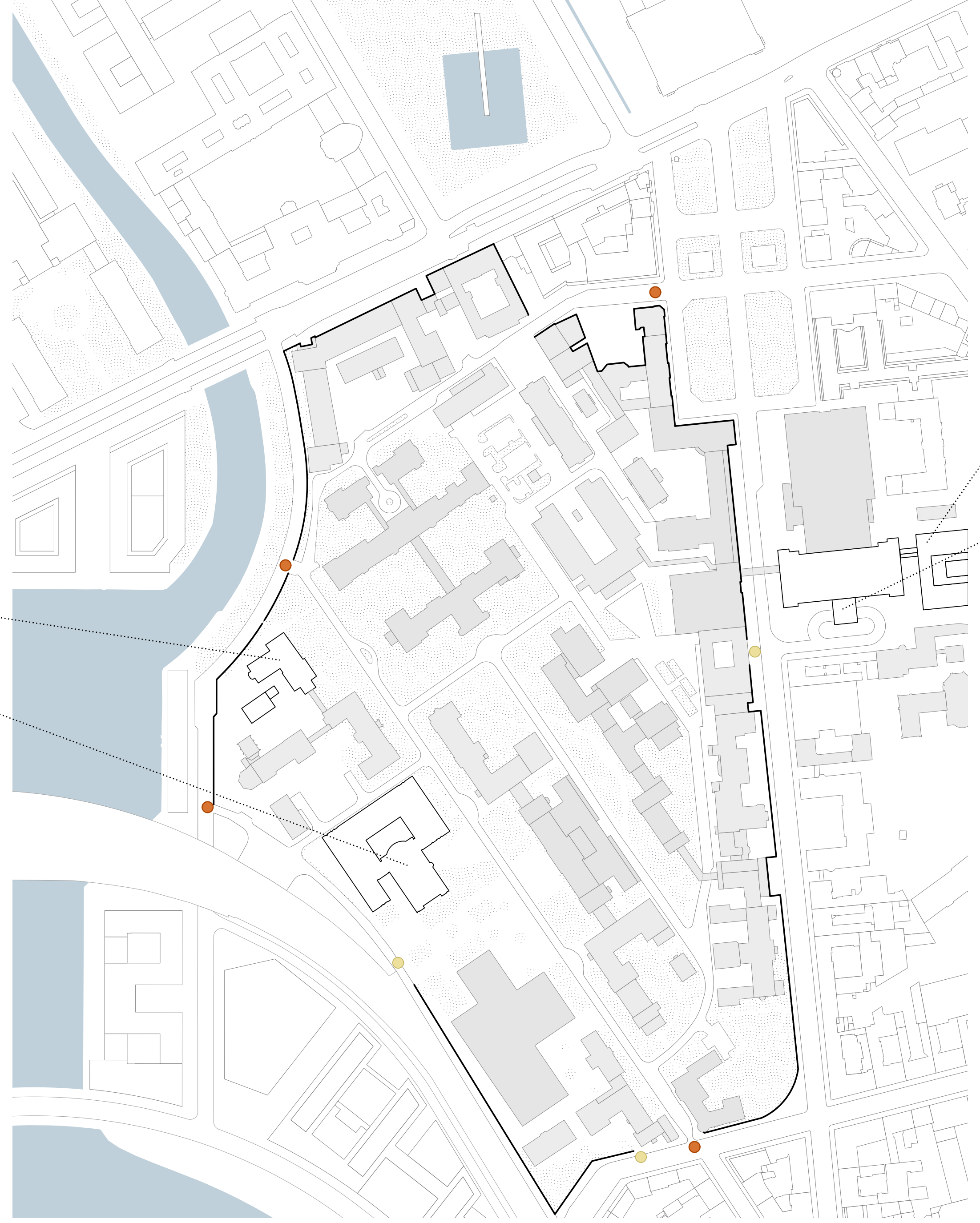
- Pedestrian only
- Car or Pedestrian

Points of Entry



Existing Perimeter





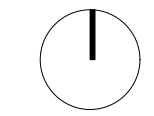
Emergency department

Bettenhaus
(main hospital building)

Medical history museum

Max-Planck-Institute

Key Buildings



Medical history museum

Max-Planck-Institute

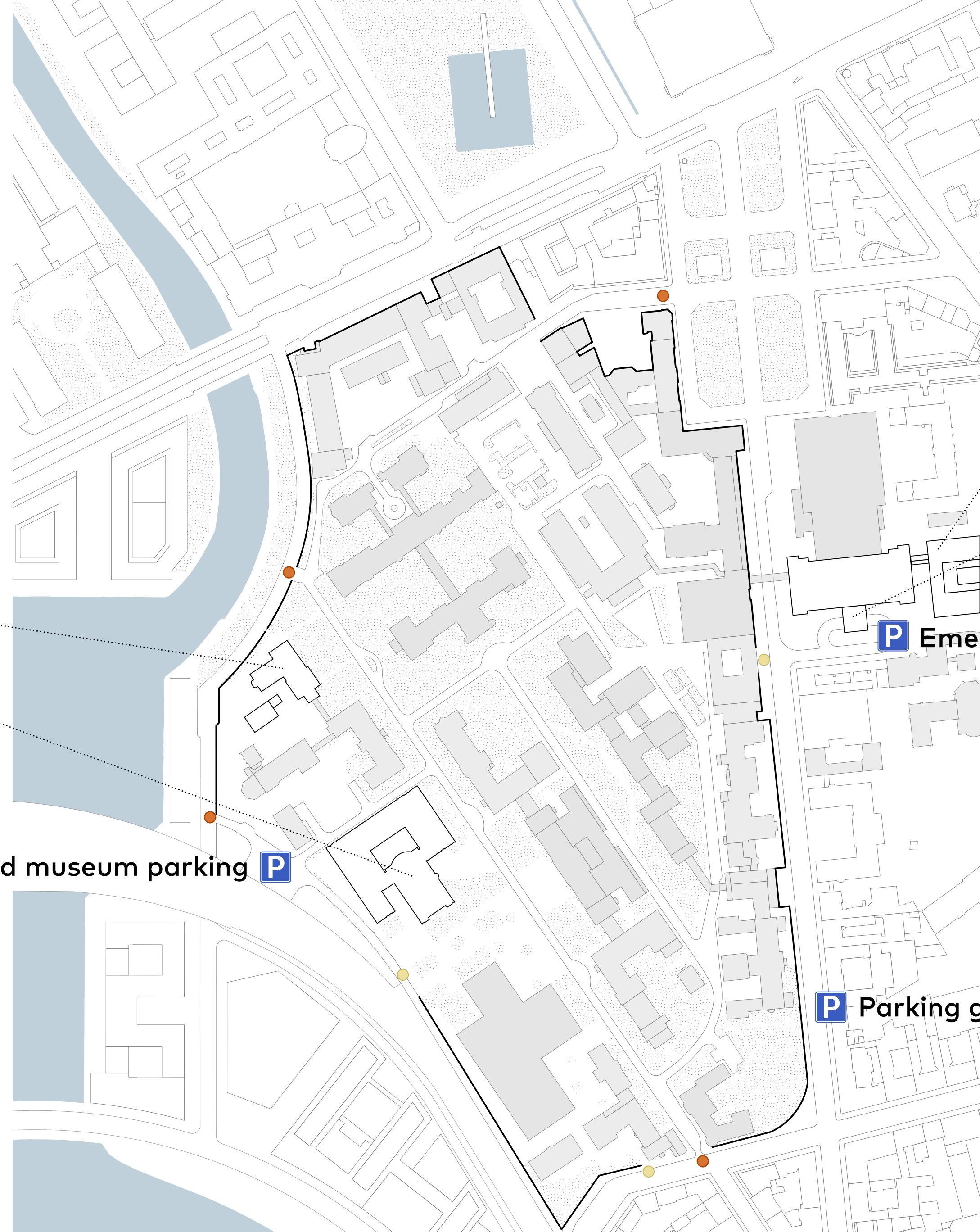
Campus and museum parking **P**

Emergency department

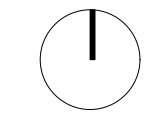
Bettenhaus
(main hospital building)

P Emergency parking

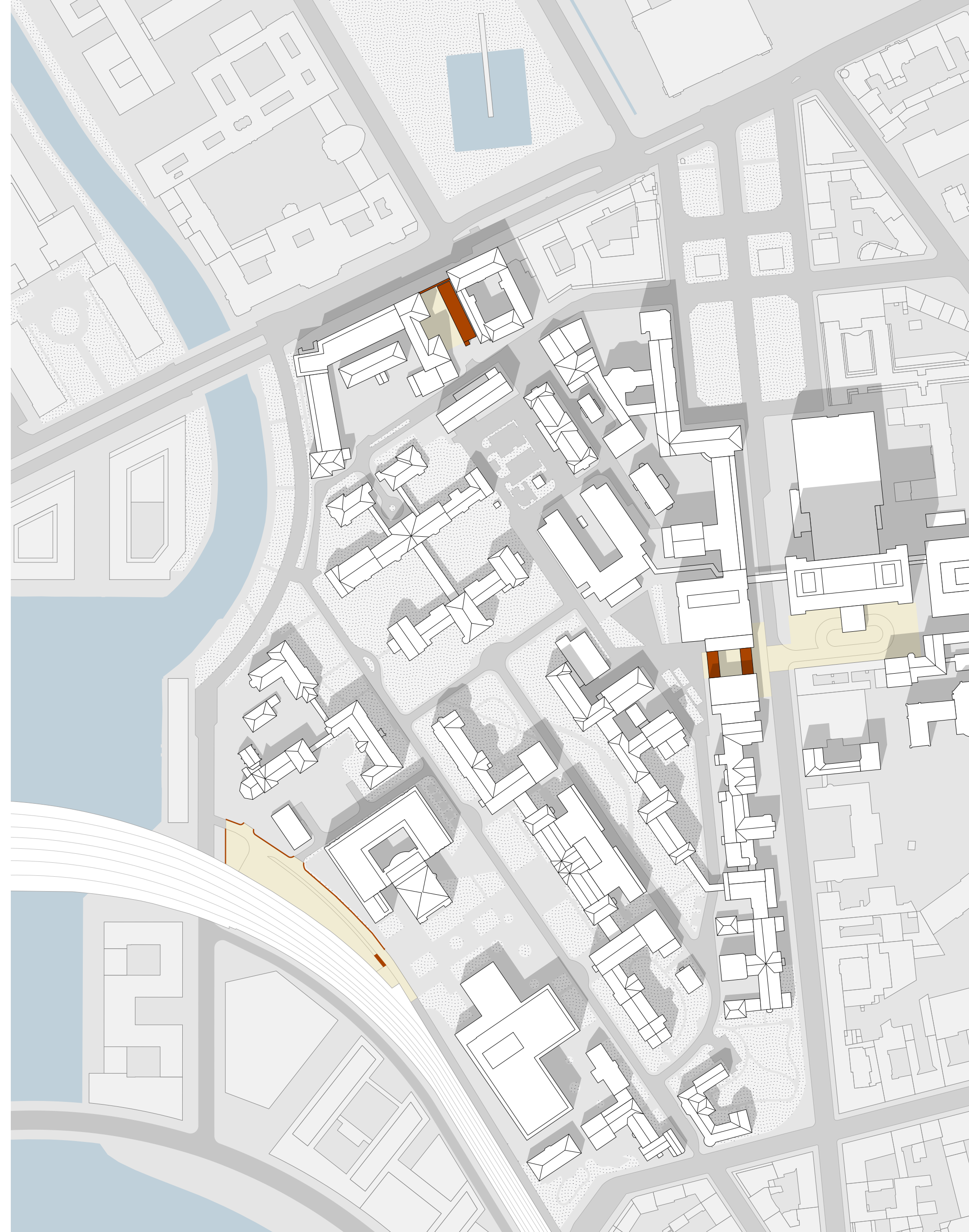
P Parking garage



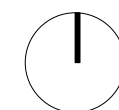
Parking




0 20 40 60 100 METER 1:2000




Site Plan Campus Charité Mitte



0 20 40 60 80 100 METER 1:2000



Entrance on Luisenstrasse




Entrance on Luisenstrasse



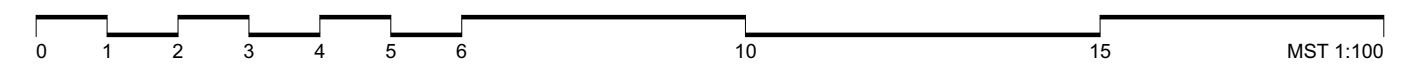
Entrance on Luisenstrasse

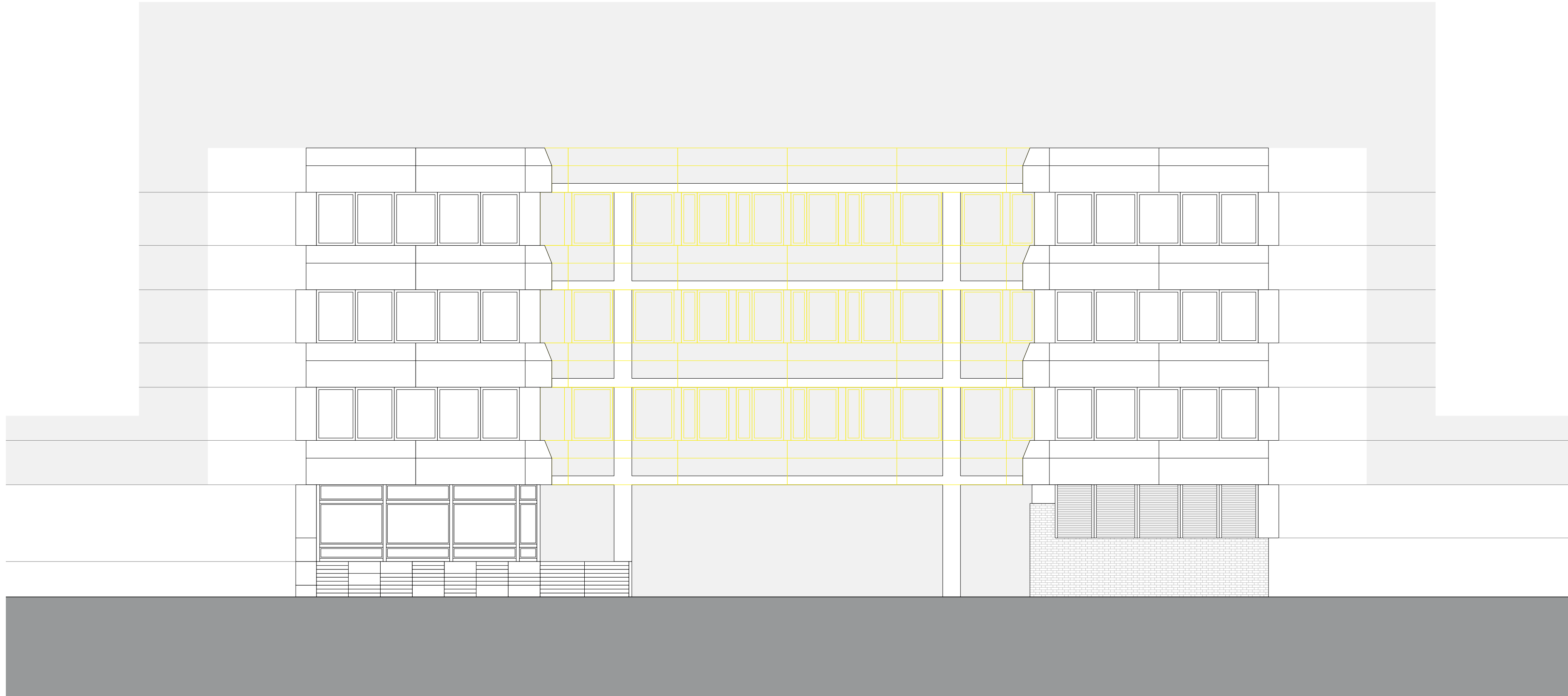
google maps






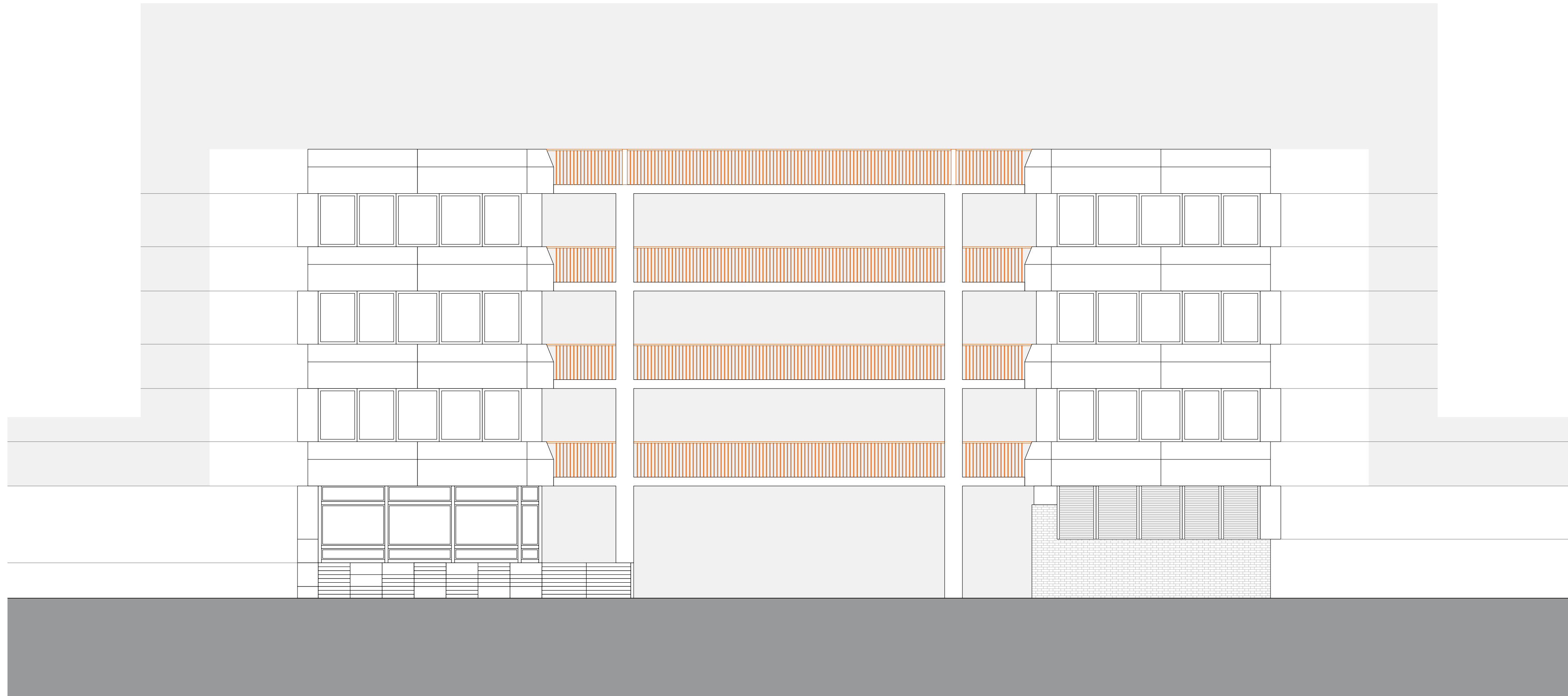
Subtraction



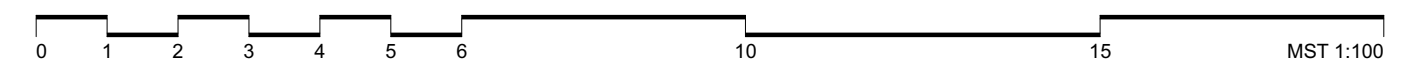


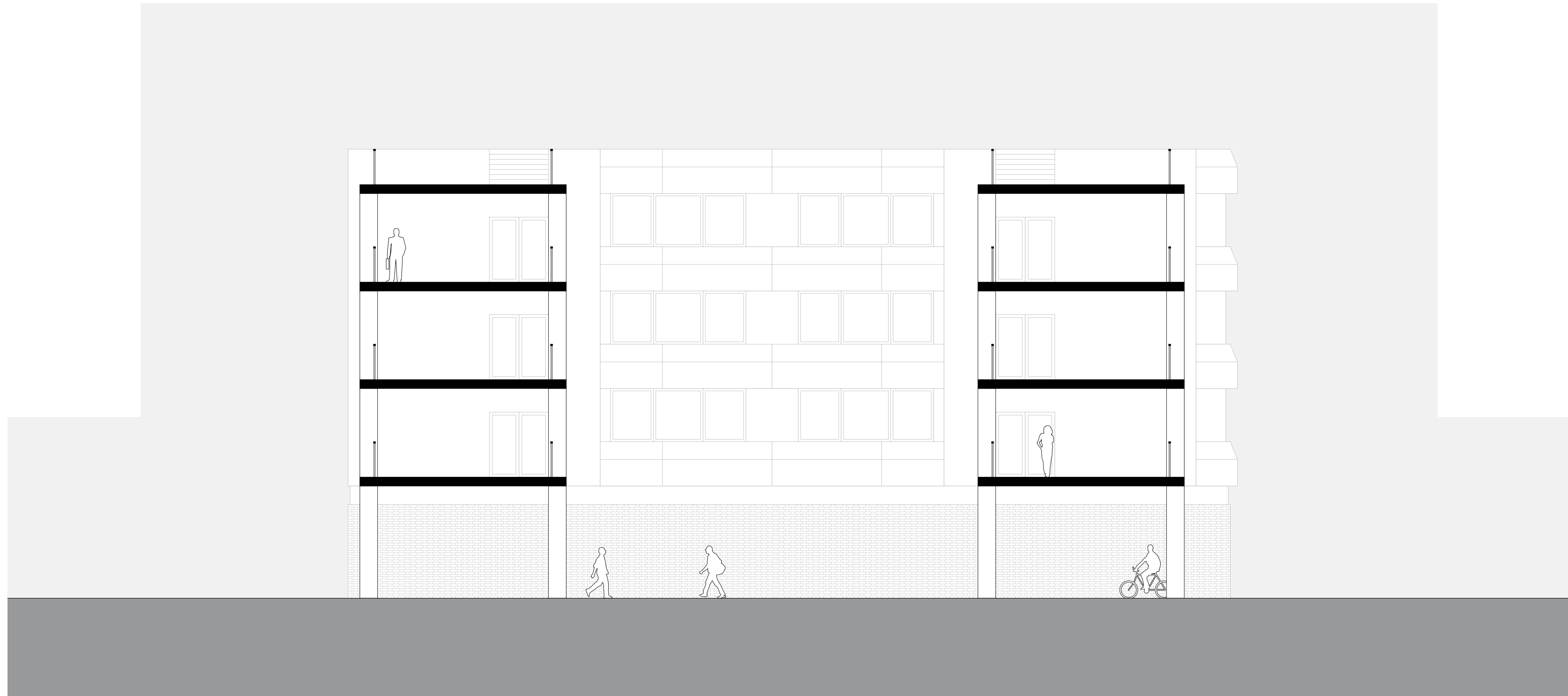
Structure



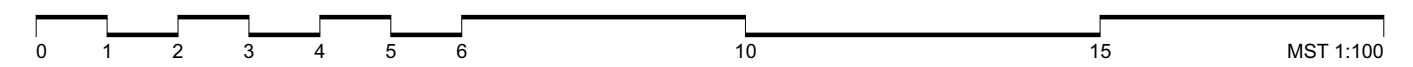


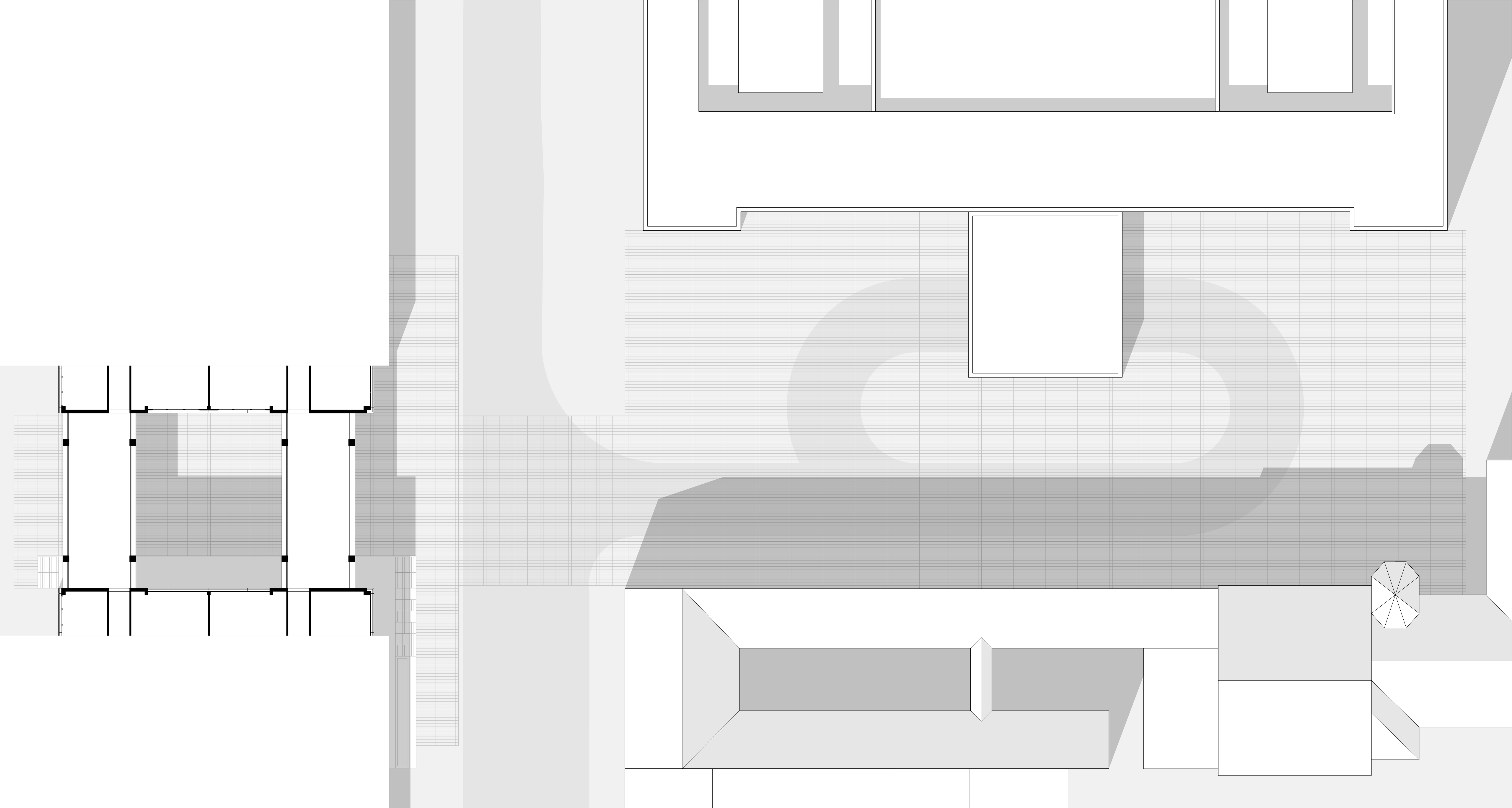
Addition






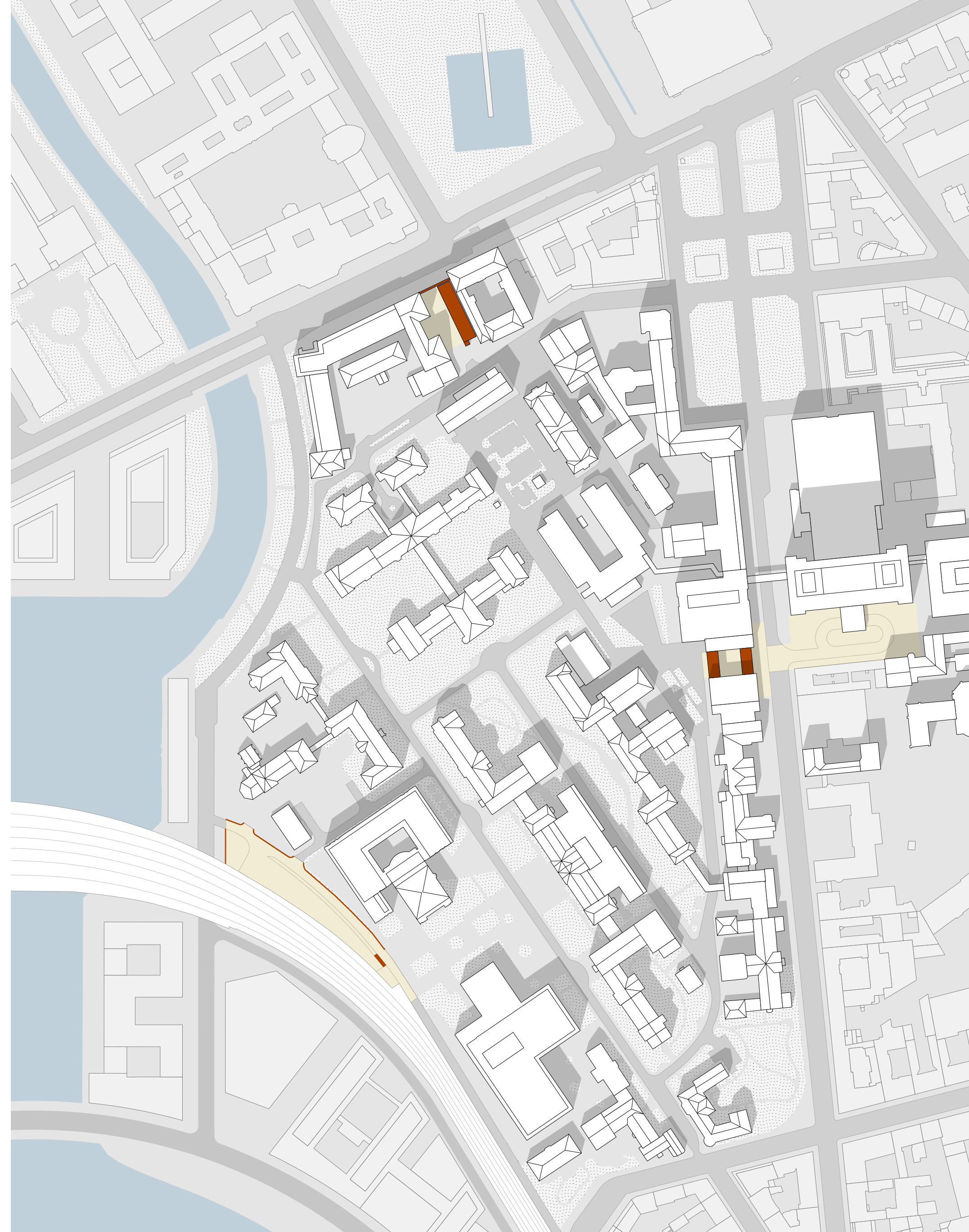
Section Campus - Luisenstrasse



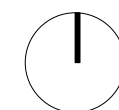


Context Main Entrance





Site Plan Campus Charité Mitte

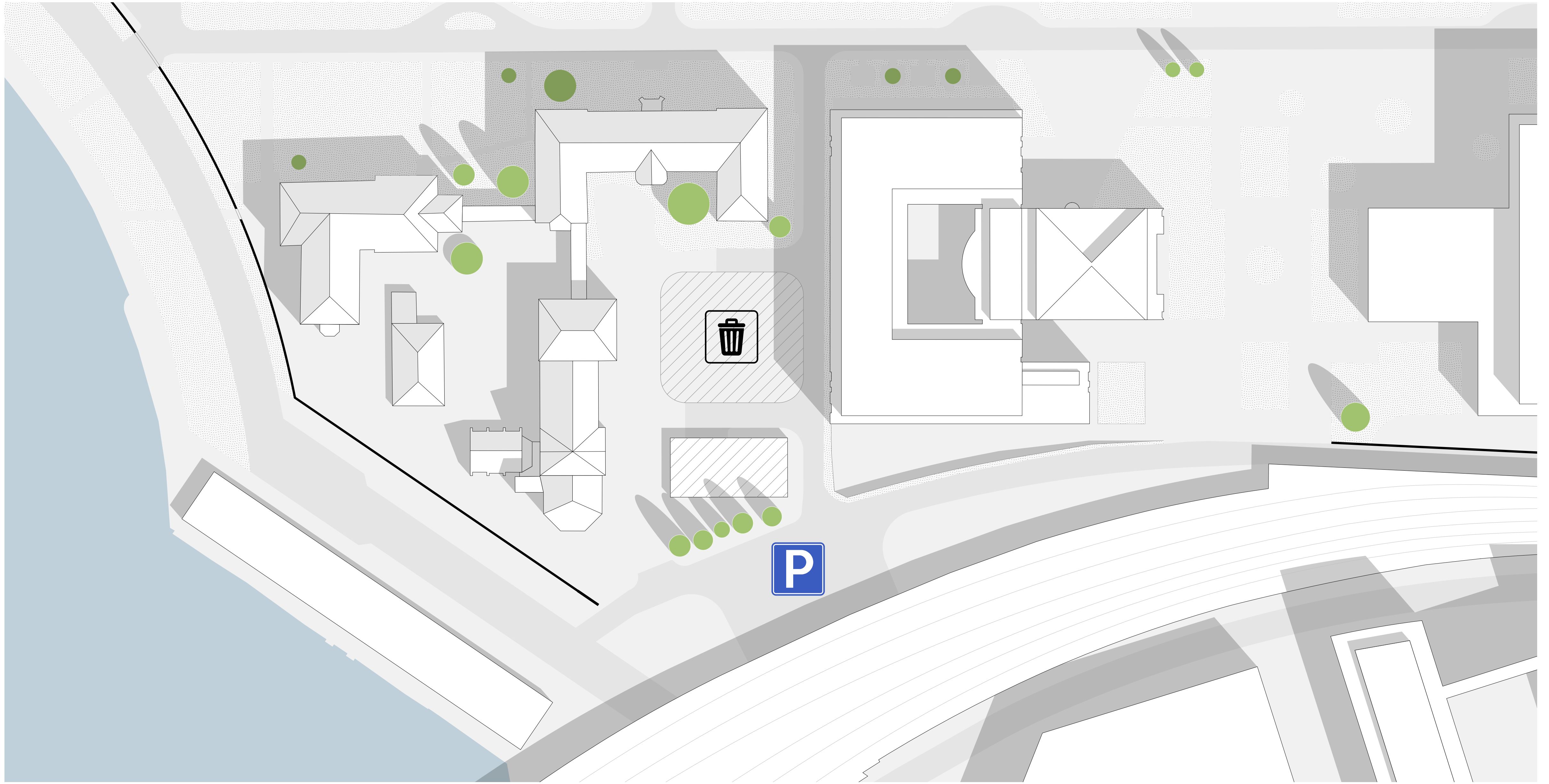


0 20 40 60 80 100 METER 1:2000

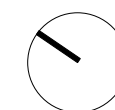


Entrance and parking at Alexanderufer

google maps



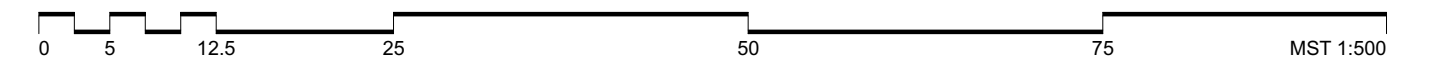
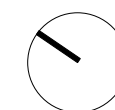
Existing Context Entrance and Parking Alexanderufer



0 5 12.5 25 50 75 MST 1:500



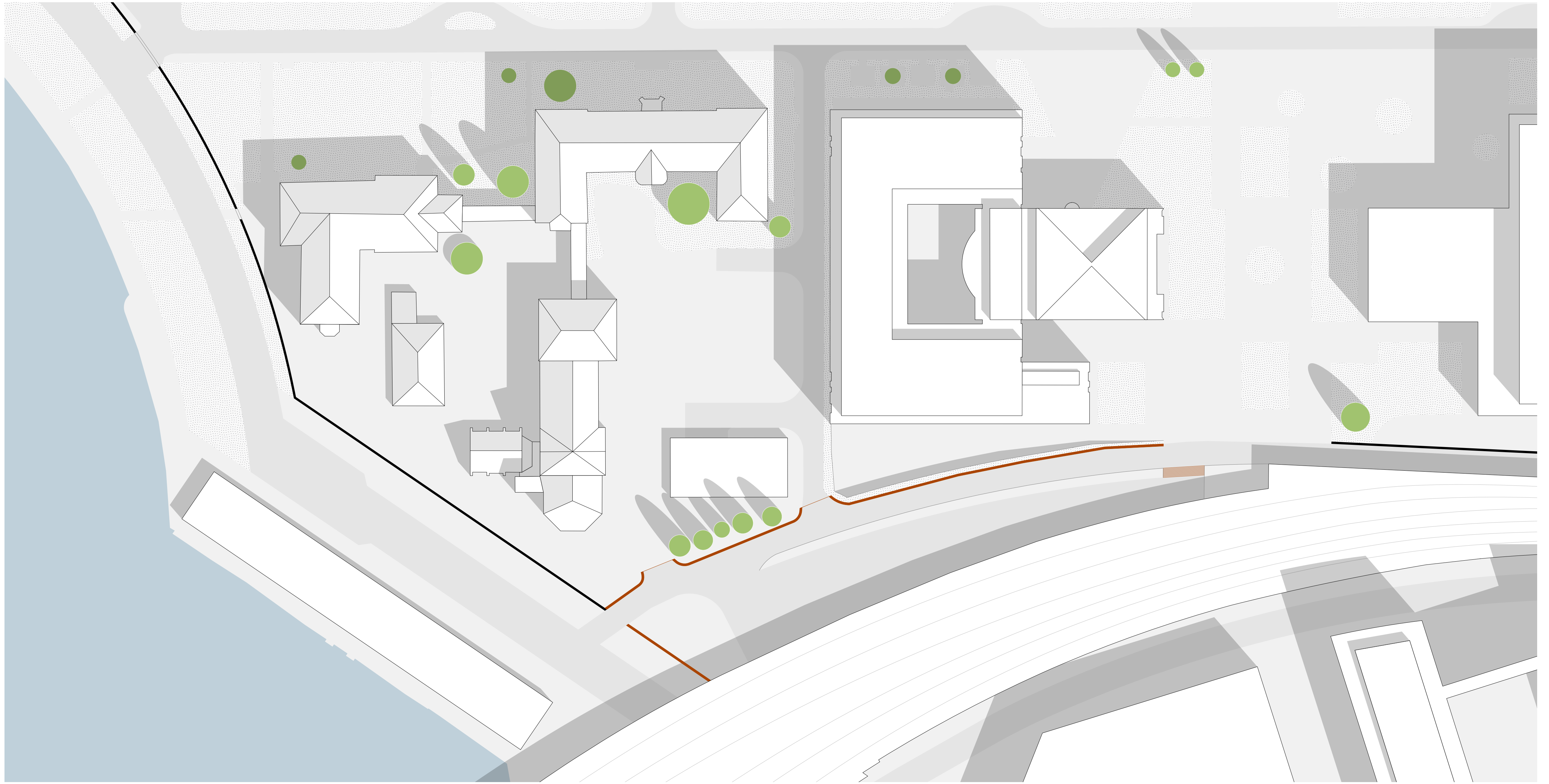
Existing Context Entrance and Parking Alexanderufer



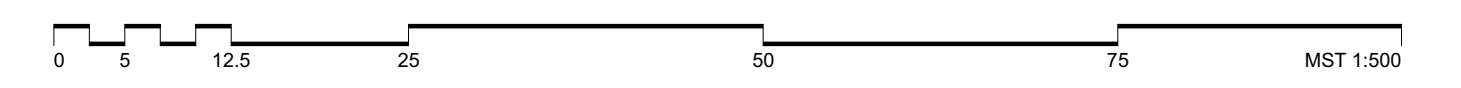
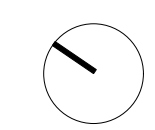


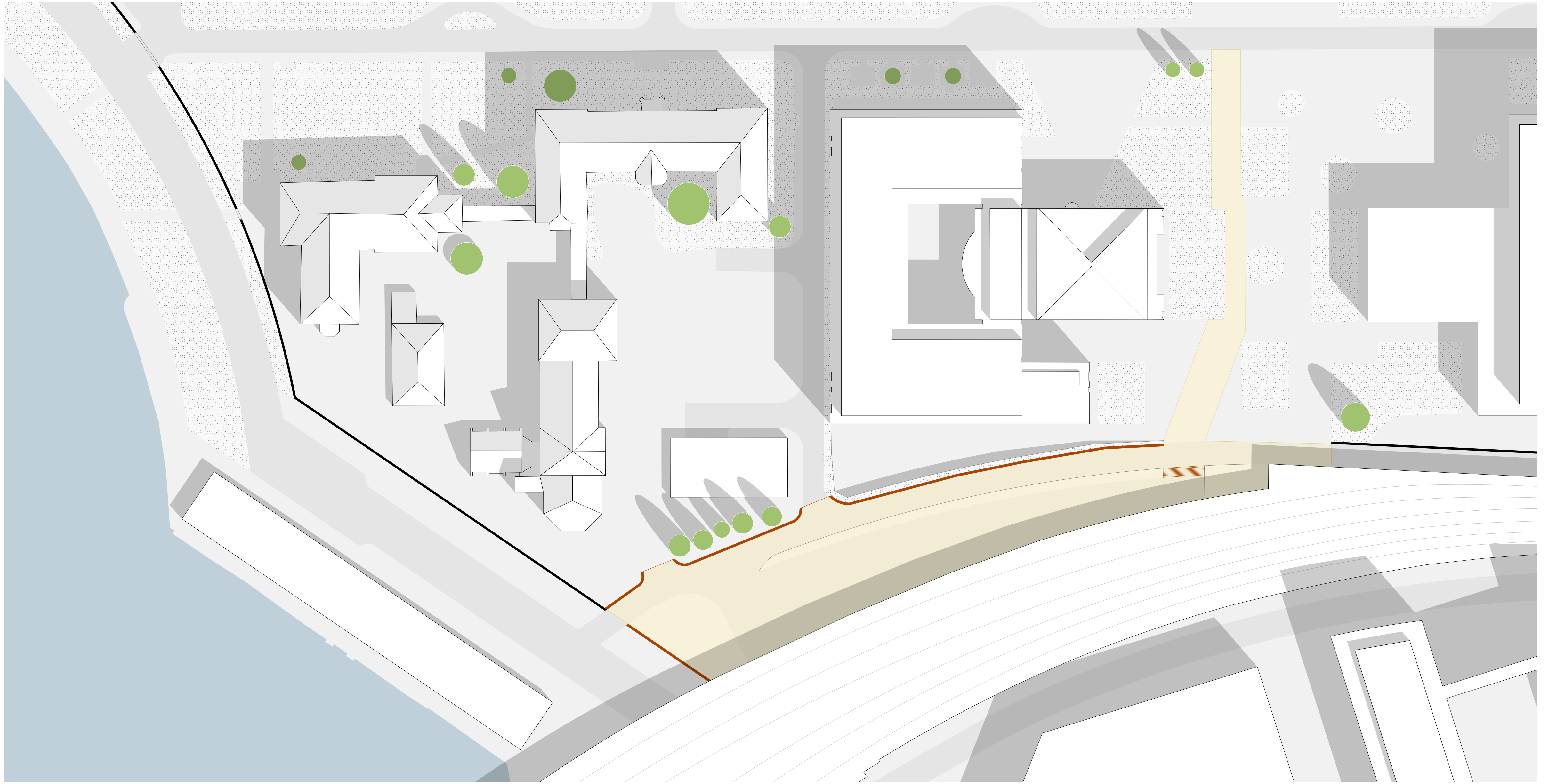
Entrance at Max-Planck-Institute

Ulrich Schwarz

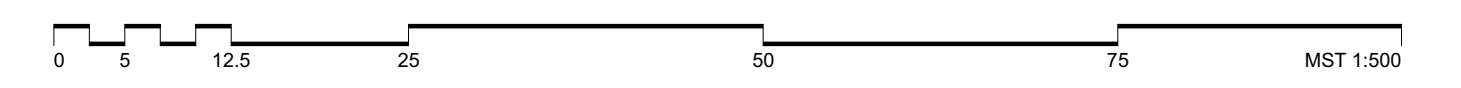
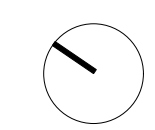


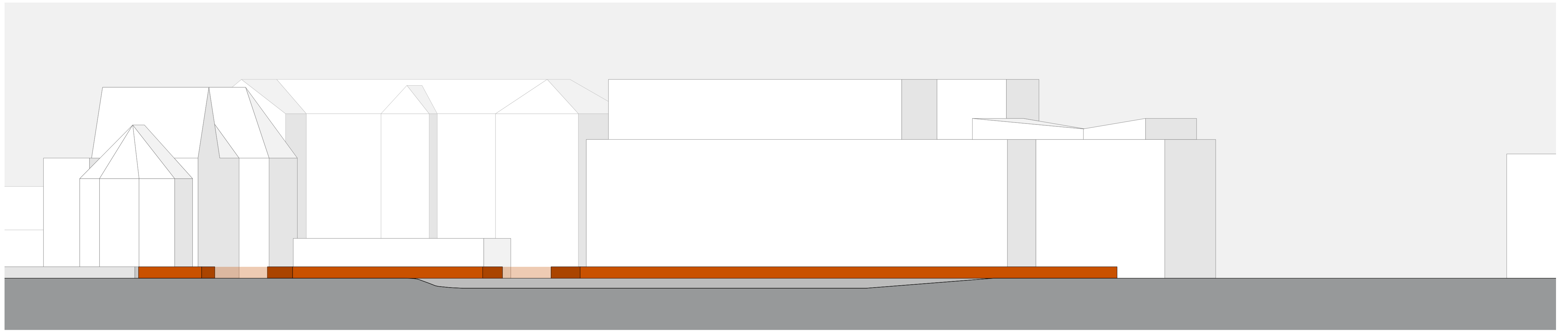
Reorganisation Perimeter and Parking



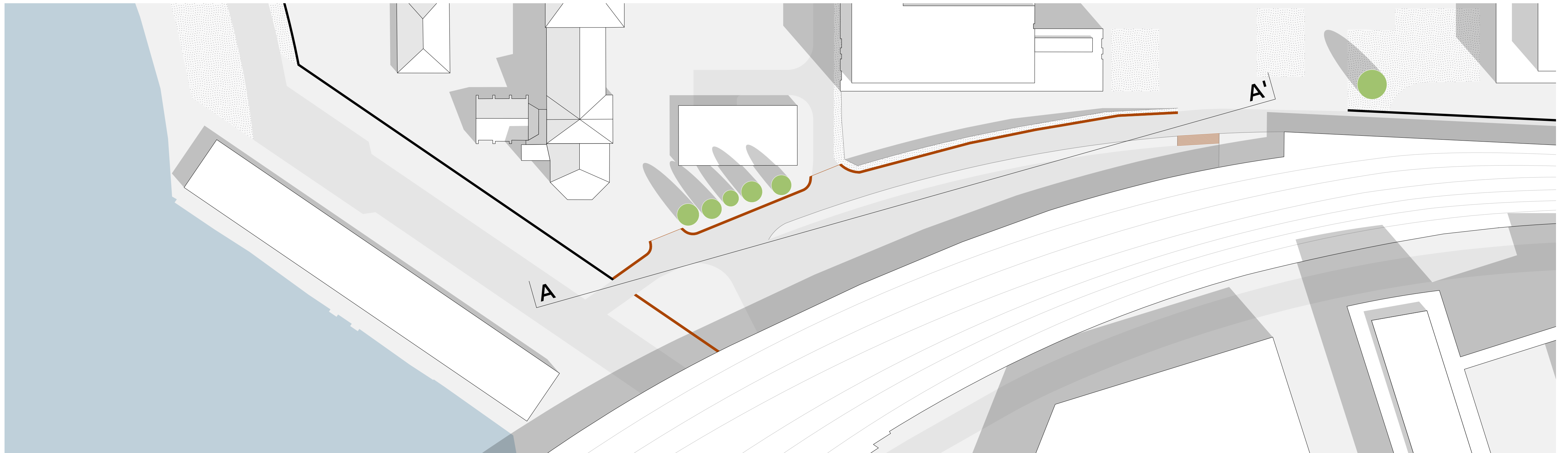


Access Route to Campus

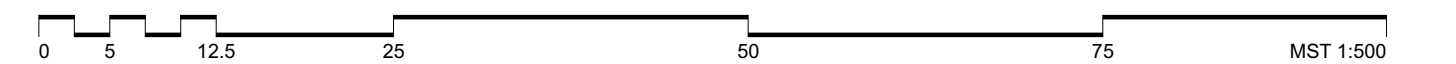
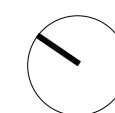


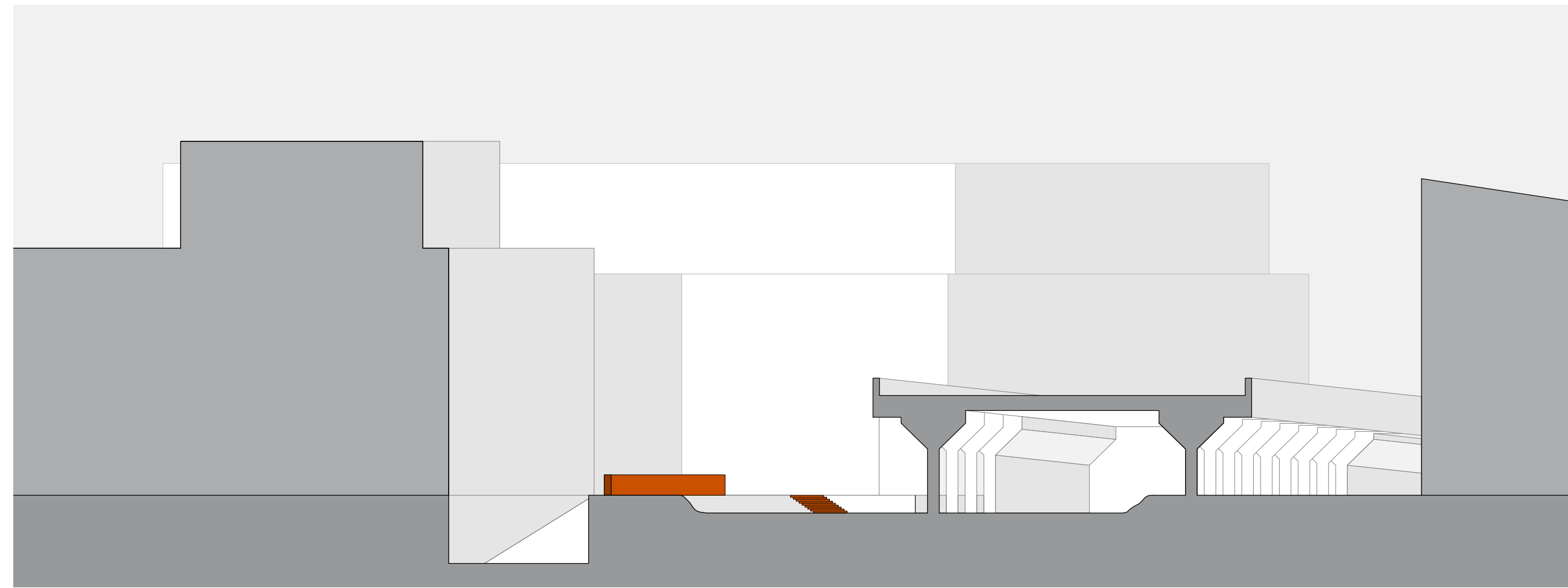


Section A - A'

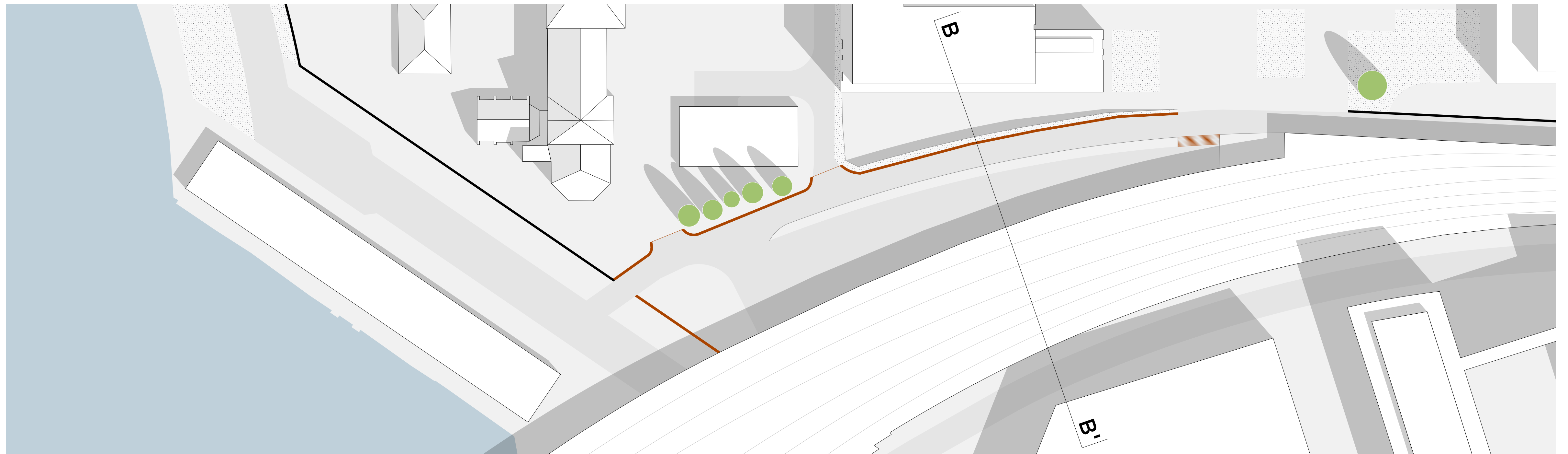


Elaboration in Section

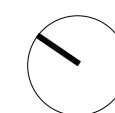




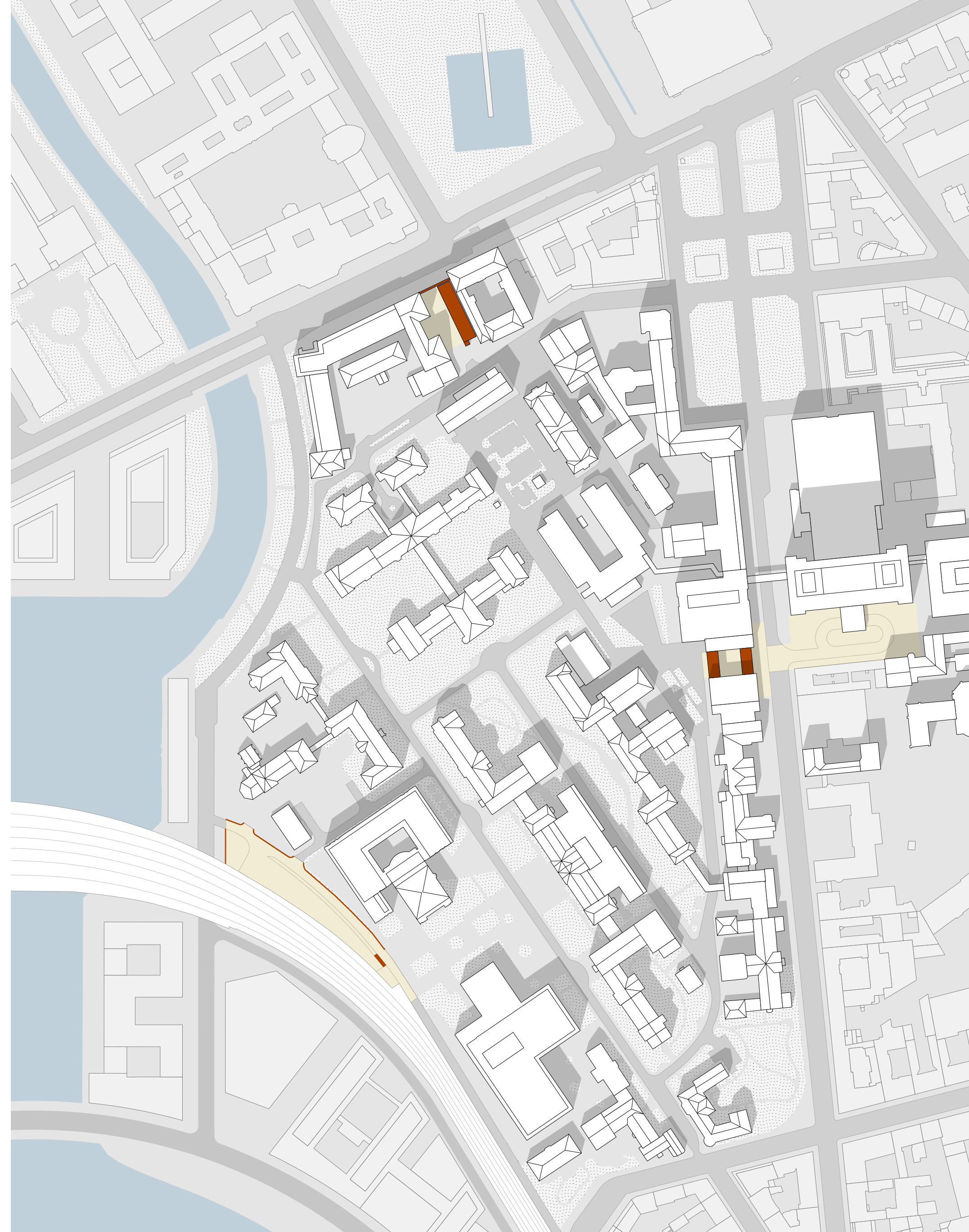
Section B - B'



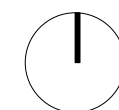
Elaboration in Section




0 5 12.5 25 50 75 100 MST 1:500




Site Plan Campus Charité Mitte

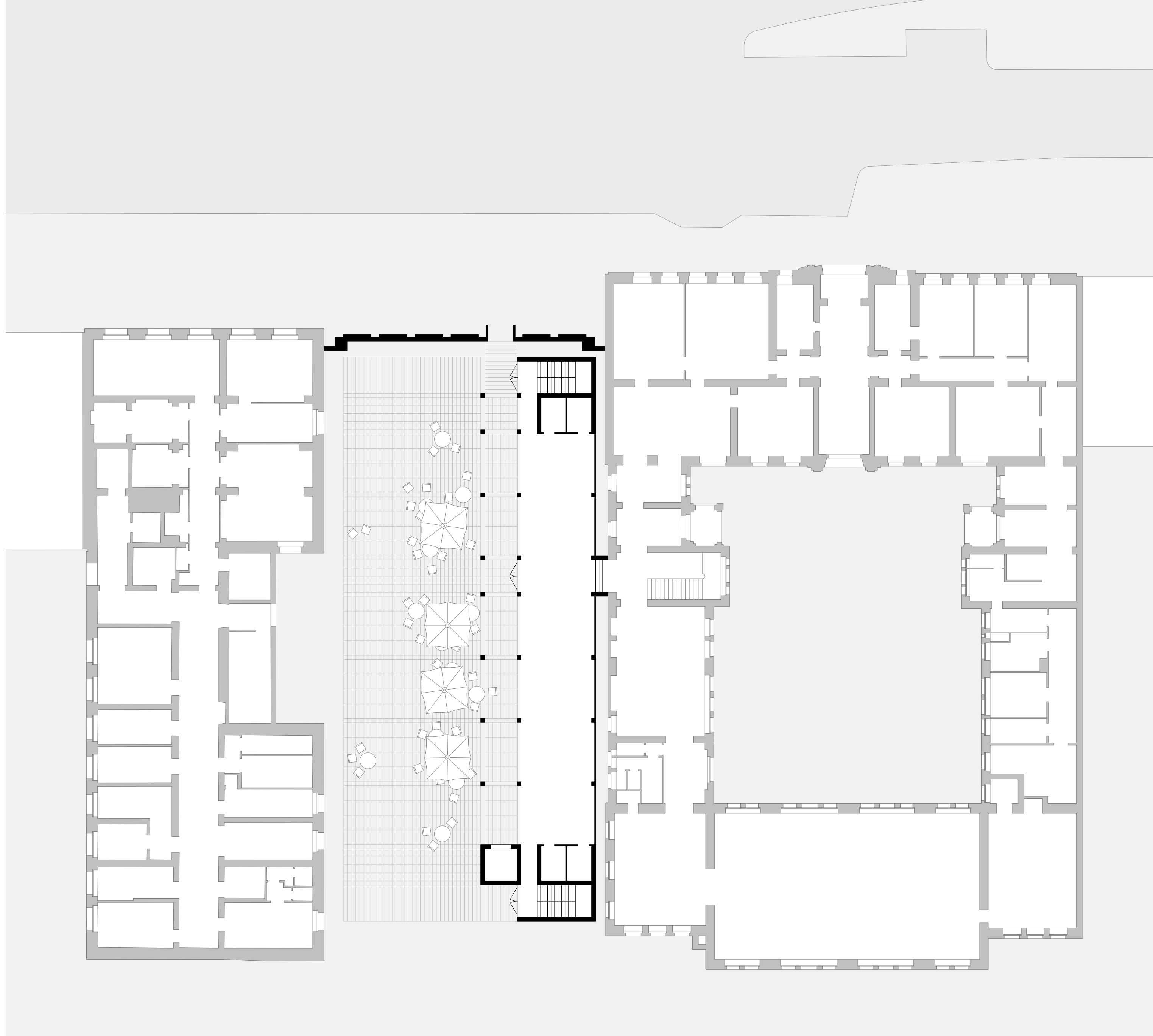


0 20 40 60 80 100 METER 1:2000




Street View of Invalidenstrasse






Ground Floor

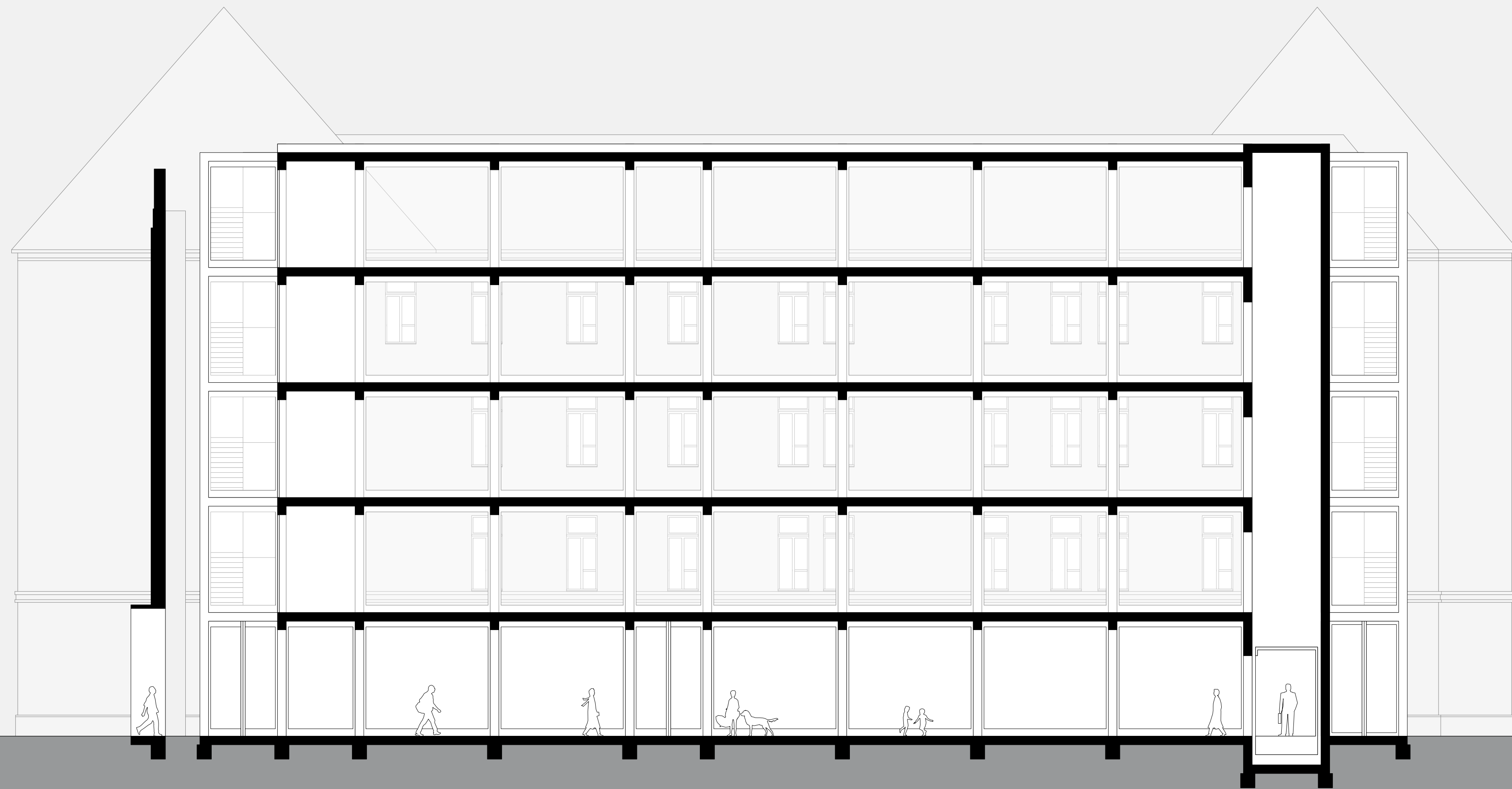


0 2 4 6 10 METER 1:200




Standard Floor





Section Invalidenstrasse - Campus





Entrance Invalidenstrasse



Entrance Invalidenstrasse

